AL.2.1992-S11
c.2

Report

of the

Select Special Committee

on

Electoral Boundaries

Established by Motion 24, July 2, 1992

Legislative Assembly of Alberta

Printed on Recycled Paper

Digitized by the Internet Archive
in 2017 with funding from
University of Alberta Libraries

https://archive.org/details/reportofselectsp2199albe

CANADIANA

DEC - 7 1992

Report

of the

Select Special Committee

on

Electoral Boundaries

Established by Motion 24, July 2, 1992

Legislative Assembly of Alberta

Chairman:

Bob Bogle, MLA Taber-Warner

Vice-Chairman:

Stockwell Day, MLA Red Deer-North

Members:

Patricia Black, MLA Calgary-Foothills
Mike Cardinal, MLA Athabasca-Lac La Biche

Select Special Committee on Electoral Boundaries

Senior Administrator:

Bob Pritchard

1001 Legislature Annex
9718 - 107 Street
Edmonton, Alberta
T5K 1E4

Telephone 422-7071
Fax 422-5266

November, 1992

The Honourable Dr. David J. Carter
Speaker of the Legislative Assembly
of the Province of Alberta

Dear Mr. Speaker:

In accordance with Motion 24 of Thursday, July 2, 1992, the Select Special Committee on Electoral Boundaries herewith presents its Report of Recommendations for consideration by the Legislative Assembly of Alberta.

Yours Sincerely,

Bob Bogle
MLA Taber-Warner
Chairman

Report of the Select Special Committee on Electoral Boundaries

Table of Contents

I. Recommendations

1. Number of Electoral Divisions 1
2. Basis for Redistribution 1
3. Special Consideration Electoral Divisions 1
4. Single Municipality Electoral Divisions 2
5. Multi-Municipality Electoral Divisions 3
6. Length of Time Between Redistributions 3
7. Public Hearings 3
8. Alberta Electoral Divisions - Legal Descriptions 3
9. Alberta Electoral Divisions - Population and Percentage Variation List 59
10. Extraneous Recommendations 63
11. Report Signatories 65

II. Background

1. Overview 66
2. Meeting Arrangements 67
3. Consultants 67
4. Calculations 70
5. Committee Deliberations 72
6. Reference to Alberta Court of Appeal 75
7. Acknowledgements 75

III. Appendix

A. Electoral Boundaries Commission Act and Electoral Boundaries Commission Amendment Act 77

IV. Alberta Electoral Division Maps . . . . . Map Pocket

I. Recommendations

Following is a summary of the Select Special Committee on Electoral Boundaries' recommended changes to the Electoral Boundaries Commission Act, see Appendix A.

1. Number of Electoral Divisions

The number of electoral divisions in Alberta shall be 83.

2. Basis for Redistribution

The basis shall be population based on the most current census as outlined by Statistics Canada set out in the document entitled A National Overview[1]. Added to this base shall be population data from Indian and Northern Affairs Canada for all incompletely enumerated Indian Reserves and Indian Settlements, as identified in A National Overview, to compensate for individuals not counted in the 1991 census. The 1991 Census for Alberta is 2,545,553. The Indian population for incompletely enumerated Indian Reserves and Indian Settlements is 9,226. The grand total population of Alberta is 2,554,779.

The guidelines used in every case to determine the size, make-up, population and boundaries of each constituency were consistent with Provincial and Supreme Court decisions relating to electoral divisions.

3. Special Consideration Electoral Divisions

As endorsed by the Alberta Court of Appeal, the population of an electoral division must not be more than 25% above nor more than 25% below the average population of all the proposed electoral divisions. In fact, the average plus/minus percentage variations (excluding the special consideration electoral divisions) are significantly lower than court accepted parameters of plus/minus 25%.However up to 5% of Alberta's electoral divisions may have a population that is as much as 50% below the average population of all the electoral divisions if three of the following criteria exist in an electoral division;

(a) the area of the proposed electoral division exceeds 20 000 square kilometres and/or the total surveyed area of the proposed electoral division exceeds 15 000 square kilometres;

---

[1]Ottawa, Supply and Services Canada, 1992. 1991 Census of Canada. Catalogue Number 93-301.

(b) the distance from the Legislature Building in Edmonton to the nearest boundary of the proposed electoral division by the most direct highway route is more than 150 kilometres;

(c) there is no town in the proposed electoral division that has a population exceeding 4000 people (for the purpose of this subsection, the Municipality of Crowsnest Pass is not a town);

(d) the area of the proposed electoral division contains Indian and/or Metis population living on reserves or settlements;

(e) the proposed electoral division has a portion of its boundary coterminous with a Province of Alberta boundary.

The committee determined that four electoral divisions qualified as Special Consideration Electoral Divisions, two in Northern Alberta, one in Central Alberta and one in Southern Alberta, namely, Athabasca-Wabasca, Lesser Slave Lake, Chinook and Cardston-Chief Mountain.

Athabasca-Wabasca met four points a) c) d) and e), Lesser Slave Lake met four points a) b) d) and e), Chinook met four points a) b) c) and e), and Cardston-Chief Mountain met four points b) c) d) and e).

4. Single Municipality Electoral Divisions

Single municipality electoral divisions shall increase in Calgary from 18 to 20, namely: Calgary-Bow, Calgary-Buffalo, Calgary-Cross, Calgary-Currie, Calgary-Egmont, Calgary-Elbow, Calgary-Fish Creek, Calgary-Foothills, Calgary-Glenmore, Calgary-Lougheed, Calgary-McCall, Calgary-Millican, Calgary-Montrose, Calgary-Mountain View, Calgary-North Hill, Calgary-North West, Calgary-Nose Creek, Calgary-Shaw, Calgary-Varsity, and Calgary-West.

Single municipality electoral divisions shall increase in Edmonton from 17 to 18, namely: Edmonton-Avonmore, Edmonton-Belmont, Edmonton-Centre, Edmonton-Ellerslie, Edmonton-Glengarry, Edmonton-Glenora, Edmonton-Gold Bar, Edmonton-Highlands, Edmonton-Manning, Edmonton-Mayfield, Edmonton-McClung, Edmonton-Meadowlark, Edmonton-Millwoods, Edmonton-Norwood, Edmonton-Roper, Edmonton-Rutherford, Edmonton-Strathcona, and Edmonton-Whitemud.

The total number of single municipality electoral divisions shall be 44 namely: Calgary and Edmonton, as above, plus: Fort McMurray, Lethbridge-East, Lethbridge-West, Medicine Hat, St. Albert, and Sherwood Park.

5. Multi-Municipality Electoral Divisions

Multi-municipality electoral divisions shall total 39, namely: Athabasca-Wabasca, Banff-Cochrane, Barrhead-Westlock, Bonnyville, Bow Valley, Cardston-Chief Mountain, Chinook, Clover Bar-Fort Saskatchewan, Cypress-Medicine Hat, Drayton Valley, Drumheller, Dunvegan, Grande Prairie-Smoky, Grande Prairie-Wapiti, Highwood, Innisfail, Lac La Biche-St. Paul, Lacombe-Stettler, Lakeland, Leduc, Lesser Slave Lake, Little Bow, Olds-Didsbury, Peace River, Pincher Creek-Macleod, Ponoka-Rimbey, Red Deer-North, Red Deer-South, Redwater, Rocky Mountain House, Spruce Grove-Sturgeon, Stony Plain, Taber-Warner, Three Hills-Airdrie, Vegreville-Viking, Wainwright, West Yellowhead, Wetaskiwin-Camrose, and Whitecourt-Ste. Anne.

6. Length of Time Between Redistribution

Redistribution shall occur after the detailed enumeration area results are released from Statistics Canada following each ten year census. Therefore the next redistribution would occur following the release of detailed enumeration area data from the 2001 census.

7. Public Hearings

Public Hearings must be held before and after future Electoral Boundaries Commissions prepare their Interim Report. This will ensure that future Commissions have public input prior to the development of an Interim Report.

8. Alberta Electoral Boundaries - Legal Descriptions

Following are the legal descriptions for the 83 electoral divisions recommended by the Select Special Committee on Electoral Boundaries. Maps outlining the boundary of each electoral division are in the Map Pocket at the back of the report. A list at the conclusion of the legal descriptions gives the name of each electoral division, the population and the population variation from the average.

ATHABASCA - WABASCA

All that portion of the Province of Alberta contained within the boundary as follows: commencing at the intersection of north boundary of section 36, township 64, range 3, west of the 5th meridian and the right bank of the Athabasca River; thence downstream along the said right bank to the east boundary of range 2, west of the 5th meridian; thence north along the said east boundary to the north boundary of township 104; thence east along the said north boundary to the east boundary of Wood Buffalo National Park; thence in a general northerly, northeasterly, northerly and northwesterly direction to the north boundary of the Province; thence east along the said north boundary to the east boundary of the Province; thence south along the said east boundary to the north boundary of township 72; thence west along the said north boundary to the east boundary of range 16, west of the 4th meridian; thence south along the said east boundary to the north boundary of township 68; thence west along the said boundary to the east boundary of range 17; thence south along the said east boundary to the north boundary of township 67; thence west along the north boundary of sections 36, 35 in the said township to the east boundary of section 34 in the said township; thence south along the said east boundary and the east boundary of section 27 in the said township to the north boundary of section 22 in the said township; thence west along the north boundary of sections 22, 21 to the east boundary of section 20 in the said township; thence south along the east boundary of sections 20, 17 to the north boundary of section 9; thence east along the said north boundary to the east boundary of section 9; thence south along the said east boundary to the north boundary of section 3; thence east along the north boundary of sections 3, 2, 1 in the said township to the east boundary of range 17; thence south along the said east boundary to the north boundary of township 65, range 17, west of the 4th meridian; thence west along the said north boundary to the east boundary of range 18, west of the 4th meridian; thence south along the said east boundary to the north boundary of township 63; thence west along the said north boundary to the east boundary of section 34, township 63, range 19, west of the 4th meridian; thence south along the said east boundary and the east boundary of section 27 in the said township to the north boundary of section 22 in the said township; thence west along the said north boundary to the east boundary of section 21 in the said township; thence south along the said boundary to the north boundary of section 16 in the said township; thence west along the said north boundary and the north boundary of sections 17, 18 in the said township and the north boundary of sections 13, 14, 15, 16, 17, 18, township 63, range 20, west of the 4th meridian and the north boundary of sections 13, 14, 15 in the said township, range 21, west of the 4th meridian to the east boundary of section 16, township 63, range 21, west of the 4th meridian; thence south along the said east boundary in the said township to the north boundary of section 9 in the said township; thence west along the north boundary of sections 9, 8 in the said township to the east boundary of section 7; thence south along the east boundary of sections 7, 6 in the said township to the north boundary of township 62; thence west to the east boundary of section 33, township 62, range 22, west of the 4th meridian; thence south along the east boundary of sections 33, 28 to the north boundary of section 21; thence west along the said north boundary to the east boundary of section 20; thence south along the east boundary of sections 20, 17, 8, 5 in the said township to the north boundary of township 61; thence west along the said north boundary to the east boundary of range 25, west of the 4th meridian; thence north along the said east boundary to the north boundary of section 1, township 62, range 25, west of the 4th meridian; thence west along the said north boundary to the east boundary of

section 11; thence north along the said east boundary to the north boundary of section 11; thence west along the north boundary of sections 11, 10 to the east boundary of section 16; thence north along the east boundary of sections 16, 21, 28, 33 in the said township and the east boundary of sections 3, 10, 15, 22, 27 34 in township 63, 64, range 25, west of the 4th meridian to the north boundary of township 64; thence west along the said north boundary to the point of commencement.

* Excluding the Electoral Division of Fort McMurray.

BANFF - COCHRANE

All that portion of the Province of Alberta contained within the boundary as follows: commencing at the intersection of the east boundary of range 8, west of the 5th meridian and the Alberta - British Columbia Boundary; thence northwest along the said Alberta - British Columbia Boundary; thence northwest along the said Alberta - British Columbia Boundary to a point at which an imaginary line could be projected to the intersection of the east boundary of range 19, west of the 5th meridian and the north boundary of township 33; thence northeast along the said imaginary line to the east boundary of Banff National Park; thence southerly along the said east boundary to the north boundary of township 30; thence east along the said north boundary to the east boundary of range 8; thence south along the said east boundary to the north boundary of township 28; thence east along the said north boundary to the east boundary of range 6, west of the 5th meridian; thence south along the said east boundary to the north boundary of section 12, township 27; thence west along the north boundary of section 12 to the east boundary of section 11; thence south along the east boundary of sections 11, 2 in the said township to the north boundary of township 26; thence east along the said north boundary to the east boundary of range 4; thence south along the said east boundary to Highway 1A; thence southeast along the said highway to the west boundary of the Calgary City Boundary as of October 1992; thence southerly, east and south along the said city boundary to the north boundary of I.R. 145; thence westerly along the said north boundary to the north boundary of township 22; thence west along the said north boundary to the east boundary of I.D. 5; thence southerly along the said east boundary to the north boundary of township 21; thence west along the said north boundary to the left bank of the Little Elbow River; thence upstream along the said left bank to the east boundary of range 8; thence south along the said east boundary to the point of commencement.

BARRHEAD - WESTLOCK

All that portion of the Province of Alberta contained within the boundary as follows: commencing at the intersection of the east boundary of range 9, west of the 5th meridian and the right bank of the Athabasca River in township 60, range 8, west of the 5th meridian; thence downstream along the said right bank to the north boundary of township 60; thence west along the said north boundary to the east boundary of range 11; thence north along the said east boundary to the north boundary of township 63; thence west along the said north boundary to the east boundary of range 14; thence north along the said east boundary to the north boundary of township 68; thence east along the said north boundary to the right bank of the Athabasca River; thence upstream along the said right bank

to the east boundary of range 3, west of the 5th meridian; thence south along the said east boundary to the north boundary of township 64; thence east along the said north boundary to the east boundary of section 33, township 64, range 25, west of the 4th meridian; thence south along the east boundary of sections 33, 28, 21, 16, 9, 4 in townships 64, 63 and the east boundary of sections 33, 28, 21 in township 62 to the north boundary of section 15; thence east along the north boundary of sections 15, 14 to the east boundary of section 14; thence south along the east boundary of sections 14, 11 to the north boundary of section 1; thence east along the said north boundary to the east boundary of the said section; thence south along the said east boundary to the north boundary of township 61; thence east along the said north boundary to the east boundary of range 23, west of the 4th meridian; thence south along the said east boundary to the north boundary of section 12, township 61, range 23, west of the 4th meridian; thence west along the north boundary of sections 12, 11, 10 to the east boundary of section 9 in the said township; thence south along the east boundary of sections 9, 4 in the said township and along the east boundary of sections 33, 28, 21, 16, 9, 4, in township 60, and sections 33, 28, 21, 16 in township 59 to the north boundary of section 10; thence east along the said north boundary in the said township to the east boundary of section 10; thence south along the east boundary of sections 10, 3 in the said township and along the east boundary of sections 33, 28, 21 in township 58 to the north boundary of section 16 in the said township; thence west along the north boundary of sections 16, 17, 18 in the said township and along the north boundary of sections 13, 14, 15, 16, 17, 18, in township 58, range 25 to the east boundary of range 25; thence south along the said east boundary to the north boundary of section 12, township 58, range 25, west of the 4th meridian; thence west along the north boundary of sections 12, 11, 10, 9 in the said township to the east boundary of section 8; thence south along the said east boundary to the north boundary of section 5; thence west along the north boundary of sections 5, 6 in the said township and along the north boundary of sections 1, 2, in township 58, range 26, west of the 4th meridian to the east boundary of section 3; thence south along the said east boundary and the east boundary of section 34 in township 57 to the north boundary of section 27, township 57 to the north boundary of section 27, township 57, range 26, west of the 4th meridian; thence west along the said north boundary to the east boundary of section 28; thence south along the east boundary of sections 28, 21, 16 to the north boundary of section 9 in the said township; thence west along the north boundary of sections 9, 8, 7, to the east boundary of range 27; thence south along the said east boundary to the north boundary of section 1, township 57, range 27, west of the 4th meridian; thence west along the north boundary of sections 1, 2, 3, 4, 5, 6 to the 5th meridian; thence north along the 5th meridian to the north boundary of section 13, township 57, range 1, west of the 5th meridian; thence west along the north boundary of sections 13, 14 to the east boundary of section 15; thence south along the east boundary of sections 15, 10, 3 in the said township and the east boundary of sections 34, 27, 22 in township 56, range 1, west of the 5th meridian to the north boundary of section 15; thence west along the north boundary of sections 15, 16, 17, 18 to the east boundary of range 2; thence north along the said east boundary to the north boundary of township 56; thence west along the said north boundary to east boundary of range 2, thence north along the said east boundary to the north boundary of township 56; thence west along the said north boundary to the east boundary of the west half of section 6, township 57, range 2, west of the 5th meridian; thence north along the east boundary of the west half of sections 7, 6 to the north boundary of section 7; thence west along the said north boundary to the east boundary of range 3; thence north along the said boundary to the north boundary of the south half of section 13; thence west along the said boundary to the east boundary of the west half of section 24; thence north along the said east boundary to the north boundary of section 24; thence west along the north boundary of sections 24, 23 to the east boundary of section 27; thence north along the east boundary of sections 27, 34 to the north boundary of township 57; thence west to the right bank of the Pembina

River; thence upstream along the said right bank to the east boundary of the west half of section 18, township 57, range 6, west of the 5th meridian; thence north along the east boundary of the west half of sections 18, 19, 30, 31 to the north boundary of township 57; thence west along the said north boundary to the east boundary of section 3, township 58; thence north along the east boundary of sections 3, 10, 15, 22 to the north boundary of section 22; thence west along the said north boundary to the east boundary of section 28; thence north along the east boundary of sections 28, 33 in the said township and the east boundary of sections 4, 9, 16, 21 in township 59 to the north boundary of section 21; thence west along the north boundary of sections 21, 20, 19 in the said township and the north boundary of sections 24, 23, 22, 21 in township 59, range 7, west of the 5th meridian to the east boundary of section 29; thence north along the east boundary of sections 29, 32 to the north boundary of township 59; thence west along the said north boundary to the point of commencement.

BONNYVILLE

All that portion of the Province of Alberta contained within the boundary as follows: commencing at the intersection of the north boundary of township 58, west of the 4th meridian and the east boundary of range 9, west of the 4th meridian; thence north along the said east boundary to the north boundary of section 13, township 60, range 9, west of the 4th meridian; thence west along the north boundary of sections 13, 14, 15, 16 in the said township to the east boundary of section 20; thence north along the east boundary of sections 20, 29, 32 in township 60 and the east boundary of sections 5, 8, 17, 20, 29, 32 in township 61, range 9, west of the 4th meridian to the north boundary of section 32 in the said township; thence west along the north boundary of sections 32, 31 in the said township and along the north boundary of sections 36, 35, township 61, range 10, west of the 4th meridian to the east boundary of section 3, township 62; thence north along the east boundary of sections 3, 10, 15, 22, 27, 34 to the north boundary of township 62; thence east along the said north boundary to the east boundary of range 10, west of the 4th meridian; thence north along the said east boundary to the north boundary of township 66; thence east along the said north boundary to the west boundary of the Cold Lake Air Weapons Range; thence north along the said west boundary to the north boundary of township 72; thence east along the said north boundary to the east boundary of the Province; thence south along the said east boundary to the north boundary of township 55; thence west along the said north boundary to the east boundary of the west half of section 34, range 2, west of the 4th meridian; thence east along the said boundary to the north boundary of section 34; thence west along the said north boundary to the east boundary of section 28; thence south along the said east boundary to the north boundary of the south half of section 28; thence west along the said north boundary to the east boundary of section 29; thence north along the east boundary of sections 29, 32 in the said township and the east boundary of sections 5, 8, 17, 20, 29, 32 in township 56 to the north boundary of township 56; thence west along the said north boundary to the east boundary of section 2, township 57; thence north along the east boundary of sections 2, 11 to the east shore of Frog Lake; thence northerly along the said east shore to the east boundary of I.R. 122; thence north and west along the east boundary to the east boundary of range 4; thence north along the said east boundary to the north boundary of township 58; thence west along the said north boundary to the point of commencement.

BOW VALLEY

All that portion of the Province of Alberta contained within the boundary as follows: commencing at the intersection of the north boundary of section 33, township 12, range 12, west of the 4th meridian and the left bank of the Bow River; thence upstream along the said left bank to the north boundary of section 36, township 20, range 19, west of the 4th meridian; thence east along the said north boundary to the east boundary of range 19; thence north along the said east boundary to its intersection with the centre line of the Canadian Pacific Railway line; thence northwesterly along the said centre line to the east boundary of section 30, township 21, range 19, west of the 4th meridian; thence north along the east boundary of sections 30 and 31 in the said township to the north boundary of section 31, township 21, range 19, west of the 4th meridian; thence west along the said north boundary to the east boundary of range 20, west of the 4th meridian; thence north along the said east boundary to the north boundary of township 22, range 18, west of the 4th meridian; thence east along the north boundary to the east boundary of range 19; thence north along the said east boundary to the north boundary of township 23; thence east along the said north boundary to the east boundary of range 18; thence north along the said east boundary to the north boundary of township 24; thence east along the said north boundary to the east boundary of range 17, west of the 4th meridian; thence north along the said east boundary to the left bank of the Red Deer River; thence downstream along the said left bank to the east boundary of the Province; thence south along the said east boundary to the right bank of the South Saskatchewan River at the north boundary of section 36, township 21, range 1, west of the 4th meridian; thence upstream along the said right bank to the Medicine Hat City Boundary as of October 1992; thence west, south and westerly along the said city boundary to the left bank of the South Saskatchewan River; thence upstream along the said left bank to the north boundary of section 34, township 12, range 10, west of the 4th meridian; thence west along the north boundary of sections 34, 33, 32, 31 in the said township and the north boundary of sections 36, 35, 34, 33, 32 and 31 in township 12, range 11, west of the 4th meridian and the north boundary of sections 36, 35, and 34 in township 12, range 12, west of the 4th meridian to the point of commencement.

CALGARY - BOW

All that portion of the Province of Alberta contained within the boundary as follows: commencing at the intersection of the centre line of Sarcee Trail and the centre line of 69 Street N.W.; thence south along the said centre line of 69 Street N.W. to its intersection with the Calgary City Boundary as of October 1992; thence west, north, west, north and easterly along the said city boundary to its intersection with the left bank of the Bow River; thence downstream along the said left bank to the centre line of the west production of 32 Avenue N.W.; thence east along the centre line of the west production of 32 Avenue N.W. and the centre line of 32 Avenue N.W. to its intersection with the centre line of Shaganappi Trail N.W.; thence south along the said centre line to its intersection with the centre line of the Trans Canada Highway (16 Avenue N.W.); thence easterly along the said centre line to its intersection with the centre line of 10 Street N.W.; thence southerly along the said centre line to its intersection with the right bank of the Bow River; thence upstream along the said right bank to its intersection with the north boundary of the Wildwood Community District; thence northwesterly and south along the said boundary to its intersection with the centre line of Sarcee Trail; thence northwest along the said centre line to the point of commencement, in conjunction with 1991 Community Districts Boundaries for Bowness, Greenwood/Greenbriar, Hillhurst,

Hounsfield Heights/Briar Hill, Montgomery, Parkdale, Point McKay, St. Andrews Heights, and West Hillhurst.

CALGARY - BUFFALO

All that portion of the Province of Alberta contained within the boundary as follows: commencing at the intersection of the centre line of 17 Avenue S.W. and the centre line of 24 Street S.W.; thence north along the said centre line of 24 Street S.W. and the centre line of a north production of 24 Street S.W. to its intersection with the right bank of the Bow River; thence downstream along the said right bank to its intersection with the right bank of the Elbow River; thence upstream along the said right bank to the south boundary of the Mission Community District; thence southerly and west along the said boundary to its intersection with the south boundary of the Cliff Bungalow Community District; thence south and northerly along the said boundary to its intersection with the north boundary of the Upper Mount Royal Community District; thence northwesterly along the said boundary to its intersection with the centre line of 14 Street S.W.; thence north along the said centre line to its intersection with the centre line of 17 Avenue S.W.; thence west along the said centre line to the point of commencement, in conjunction with 1991 Community Districts Boundaries for Chinatown, Cliff Bungalow, Connaught, Downtown Commercial Core, Downtown East Village, Downtown West End, Eau Claire, Lower Mount Royal, Mission, Scarboro, Sunalta, Scarboro/Sunalta West, and Victoria Park.

CALGARY - CROSS

All that portion of the Province of Alberta contained within the boundary as follows: commencing at the intersection of the centre line of the Trans Canada Highway (16 Avenue N.E.) and the centre line of 36 Street N.E.; thence north along the said centre line of 36 Street N.E. to its intersection with the centre line of 32 Avenue N.E.; thence east along the said centre line to its intersection with the centre line of 52 Street N.E.; thence north along the said centre line to its intersection with the centre line of McKnight Boulevard N.E.; thence east along the said centre line to its intersection with the Calgary City Boundary as of October 1992; thence south along the said city boundary to its intersection with the centre line of the Trans Canada Highway (16 Avenue N.E.); thence west along the said centre line to the point of commencement, in conjunction with 1991 Community Districts Boundaries for Monterey Park, Pineridge, Rundle and Temple.

CALGARY - CURRIE

All that portion of the Province of Alberta contained within the boundary as follows: commencing at the intersection of the centre line of 50 Avenue S.W. and the centre line of 37 Street S.W.; thence north along the said centre line of 37 Street S.W. to its intersection with the centre line of 17 Avenue S.W.; thence east along the said centre line to its intersection with the centre line of 33 Street S.W.; thence north along the said centre line to its intersection with the centre line of Bow Trail S.W.; thence northwesterly along the said centre line to its intersection with the centre line

of 38 Street S.W.; thence northerly along the said centre line to its intersection with the centre line of Spruce Drive; thence east along the said centre line to its intersection with the centre line of 37 Street S.W.; thence north along the said centre line and the centre line of the north production of 37 Street S.W. to its intersection with the right bank of the Bow River; thence downstream along the said right bank to the centre line of the north production of 24 Street S.W.; thence south along the said centre line and the centre line of 24 Street S.W. to its intersection with the centre line of 17 Avenue S.W.; thence east along the said centre line to its intersection with the centre line of 14 Street S.W.; thence south along the said centre line to its intersection with the north boundary of Upper Mount Royal Community District; thence southeasterly along the said south boundary to its intersection with the west boundary of the Cliff Bungalow Community District; thence east and southerly along the said boundary to its intersection with the north boundary of Elbow Park Community District; thence southwesterly along the said boundary to its intersection with the centre line of 14 Street S.W.; thence south along the said centre line to its intersection with the east boundary of the Altadore Community District; thence southerly along the said east boundary to its intersection with the centre line of 50 Avenue S.W.; thence west along the said centre line to its intersection with the centre line of Crowchild Trail; thence south along the said centre line to its intersection with the centre line of Glenmore Trail S.E.; thence northwesterly along the said centre line to its intersection with the centre line of 50 Avenue S.W.;thence west along the said centre line to the point of commencement, in conjunction with 1991 Community Districts Boundaries for Altadore, Bankview, CFB-Currie, CFB-Lincoln Park PMQ, Killarney/Glengarry, Lincoln Park Redevelopment, Richmond, Rutland Park, Shaganappi, South Calgary, Spruce Cliff, and Upper Mount Royal.

CALGARY - EGMONT

All that portion of the Province of Alberta contained within the boundary as follows: commencing at the intersection of the centre line of Anderson Road S.W. and the centre line of Macleod Trail S.; thence north along the said centre line of Macleod Trail S. to its intersection with the centre line of Glenmore Trail S.W.; thence east and southeasterly along the said centre line to its intersection with the west boundary of the Ogden Community District; thence in a general northeast direction along the said west boundary to its intersection with the centre line of the Canadian National Railway line; thence easterly along the said centre line to its intersection with the centre line of the Canadian Pacific Railway line; thence southeast along the said centre line to its intersection with the centre line of the southeast production of 90 Avenue S.E; thence southwest along the said centre line, the centre line of 90 Avenue S.E. and the centre line of the southwest production of 90 Avenue S.E. to its intersection with the centre line of 24 Street S.E.; thence south along the said centre line to its intersection with the centre line of 98 Avenue S.E.; thence west along the said centre line to the left bank of the Bow River; thence downstream along the said left bank to its intersection with the centre line of Deerfoot Trail S.E.; thence northwest along the said centre line to its intersection with the centre line of Anderson Road S.W.; thence westerly along the said centre line to the point of commencement, in conjunction with 1991 Community Districts Boundaries for Acadia, Fairview, Maple Ridge, Ogden, Riverbend, and Willow Park.

CALGARY - ELBOW

All that portion of the Province of Alberta contained within the Boundary as follows: commencing at the intersection of the centre line of Heritage Drive S.W. and the centre line of Elbow Drive S.W.; thence north along the said centre line of Elbow Drive S.W. to its intersection with the centre line of 75 Avenue S.W.; thence westerly along the said centre line to its intersection with the centre line of 14 Street S.W.; thence north along the said centre line to its intersection with the west boundary of the Eagle Ridge Community District; thence southwesterly along the said north boundary to its intersection with the north boundary of the Oakridge Community District; thence northwest along the said north boundary to the north boundary of the Residual Area Ward 13 (part); thence northwesterly along the said north boundary to the Calgary City Boundary as of October 1992; thence westerly, east and north along the said city boundary to the centre line of Richmond Road S.W.; thence northeasterly along the said centre line to its intersection with the centre line of 37 Avenue S.W.; thence south along the said centre line to its intersection with the centre line of 50 Avenue S.W.; thence east along the said centre line to the centre line of Glenmore Trail S.W.; thence southeasterly along the said centre line to its intersection with the centre line of Crowchild Trail; thence north along the said centre line to its intersection with the centre line of 50 Avenue S.W.; thence east along the said centre line to its intersection with the west boundary of the Britannia Community District; thence northwest along the said west boundary to its intersection with the east boundary of the Altadore Community District; thence northerly along the said boundary to its intersection with the centre line of 14 Street S.W.; thence north along the said centre line to its intersection with the north boundary of the Elbow Park Community District; thence northeast along the said north boundary to the right bank of the Elbow River; thence downstream along the said right bank to its intersection with the centre line of Macleod Trail S.E.; thence southerly along the said centre line to its intersection with the centre line of the L.R.T. line; thence southerly along the said centre line to its intersection with the centre line of 58 Avenue S.E.; thence east along the said centre line to its intersection with the centre line of Centre Street; thence south along the said centre line to its intersection with the centre line of Glenmore Trail S.W.; thence west along the said centre line to the centre line of Macleod Trail S.; thence south along the said centre line to its intersection with the centre line of Heritage Drive S.W.; thence west along the said centre line to the point of commencement, in conjunction with 1991 Community Districts Boundaries for Bel-Aire, Britannia, CFB-Harvie, Elbow Park, Erlton, Elboya, Glamorgan, Kelvin Grove, Kingsland, Lakeview, Mayfair, Manchester, Meadowlark Park, North Glenmore Park, Parkhill/Stanley Park, Rideau Park, Roxboro, and Windsor Park.

CALGARY - FISH CREEK

All that portion of the Province of Alberta contained within the boundary as follows: commencing at the intersection of the right bank of Fish Creek and the centre line of Macleod Trail S.; thence north along the said centre line of Macleod Trail S. to its intersection with the centre line of Anderson Road S.W.; thence easterly along the said centre line to its intersection with the centre line of Deerfoot Trail S.E.; thence easterly along the said centre line to its intersection with the right bank of the Bow River; thence downstream along the said right bank to its confluence with Fish Creek; thence upstream along the right bank of Fish Creek to the point of commencement, in conjunction with 1991 Community Districts Boundaries for Ace, Bonavista Downs, Diamond

Cove, Deer Ridge, Deer Run, Lake Bonavista, Parkland, and Queensland.

CALGARY - FOOTHILLS

All that portion of the Province of Alberta contained within the boundary as follows: commencing at the intersection of the centre line of Crowchild Trail and the centre line of Sarcee Trail; thence northeasterly along the said centre line of Sarcee Trail and the north production of Sarcee Trail to the west boundary of the Hamptons Community District; thence west, north and east along the said Hamptons Community District boundary to the west boundary of sections 25, 36, township 25, range 2, west of the 5th meridian; thence north along the said west boundary to the north boundary of the Calgary City Boundary as of October 1992; thence east along the said city boundary to its intersection with the centre line of Panorama Road; thence south along the said centre line to its intersection with the centre line of 112 Avenue N.W.; thence west along the said centre line to its intersection with the west boundary of the Hidden Valley Community District; thence south and west along the said boundary to its intersection with the centre line of Country Hills Boulevard; thence easterly along the said centre line to its intersection with the centre line of 14 Street N.W.; thence southeasterly and south along the said centre line to its intersection with the centre line of John Laurie Boulevard; thence northwesterly along the said centre line to its intersection with the west boundary of the Triwood Community District; thence southwest, southeast and southwest along the said centre line to the intersection with the centre line of Crowchild Trail; thence northwest along the said centre line to the point of commencement, in conjunction with 1991 Community Districts Boundaries for Brentwood, Dalhousie, Edgemont, Hamptons, MacEwan, and part of Residual Area Ward 2.

CALGARY - GLENMORE

All that portion of the Province of Alberta contained within the boundary as follows: commencing at the intersection of the centre line of Anderson Road S.W. and the centre line of 24 Street S.W.; thence north along the centre line of 24 Street S.W. to its intersection with the centre line of Southland Drive S.W.; thence west along the said centre line and the north boundary of the Cedarbrae Community District to its intersection with the west boundary of the Calgary City Boundary as of October 1992; thence north and northwesterly along the said city boundary to the right bank of the Elbow River; thence downstream along the said right bank to its intersection with the north boundary of Residual Area Ward 13 (part); thence southeasterly along the said north boundary to its intersection with the north boundary of the Oakridge Community District; thence southeast along the said north boundary to its intersection with the west boundary of the Eagle Ridge Community District; thence northeasterly along the said north boundary to its intersection with the centre line of Glenmore Trail S.W.; thence southeast along the said centre line to its intersection with the centre line of 14 Street S.W.; thence south along the said centre line to its intersection with the centre line of 75 Avenue S.W.; thence easterly along the said centre line to its intersection with the centre line of Elbow Drive; thence south along the said centre line to its intersection with the centre line of Heritage Drive S.W.; thence east along the said centre line to its intersection with the centre line of Macleod Trail S.; thence south along the said centre line to its intersection with the centre line of Anderson Road S.W.; thence west along the said centre line

to the point of commencement, in conjunction with 1991 Community Districts Boundaries for Braeside, Bayview, Chinook Park, Eagle Ridge, Haysboro, Oakridge, Palliser, Pump Hill, Southwood, and part of Residual Area Ward 13.

CALGARY - LOUGHEED

All that portion of the Province of Alberta contained within the boundary as follows: commencing at the intersection of the west boundary of the northeast quarter of section 20, township 22, range 1, west of the 5th meridian and the south boundary of the Calgary City Boundary as of October 1992; thence in a general west, north, east and north direction along the said city boundary to its intersection with the north boundary of the Cedarbrae Community District; thence easterly along the said north boundary and the centre line of Southland Drive southwest to its intersection with the centre line of 24 Street S.W., thence south along the said centre line to its intersection with the centre line of Anderson Road S.W.; thence east along the said centre line to its intersection with the centre line of Macleod Trail S.; thence southerly along the said centre line to its intersection with the centre line of 146 Avenue S.W.; thence west along the said centre line to its intersection with the west boundary of the Marlborough Community District; thence south along the said west boundary to its intersection with the west boundary of the Shawnessy Community District; thence south along the said west boundary to its intersection with the west boundary of the northeast quarter of section 20, township 22, range 1, west of the 5th meridian; thence south along the said east boundary to the point of commencement, in conjunction with 1992 Community Districts Boundaries for Canyon Meadows, Cedarbrae, Evergreen Estates, Shawnee Slopes, Woodbine, Woodlands, and part of Residual Area Ward 13.

CALGARY - MCCALL

All that portion of the Province of Alberta contained within the boundary as follows: commencing at the intersection of the centre line of 32 Avenue N.E. and the centre line of Deerfoot Trail N.E.; thence northerly along the said centre line of Deerfoot Trail N.E. to its intersection with the centre line of the west production of 80th Avenue N.E.; thence west along the said centre line to its intersection with the centre line of the Canadian Pacific Railway line; thence northeasterly along the said centre line to its intersection with the Calgary City Boundary as of October 1992; thence east and south along the said city boundary to its intersection with the centre line of McKnight Boulevard N.E.; thence west along the said centre line to its intersection with the centre line of 52 Street N.E.; thence south along the said centre line to its intersection with the centre line of 32 Avenue N.E.; thence west along the said centre line to its intersection with the centre line of 36 Street N.E.; thence north along the said centre line to its intersection with the centre line of McKnight Boulevard N.E.; thence westerly along the said centre line to its intersection with the west boundary of the Vista Heights Community District; thence generally southerly along the said boundary of the Vista Heights Community District to its intersection with the centre line of 32 Avenue N.E.; thence west along the said centre line to the point of commencement, in conjunction with 1991 Community Districts Boundaries for Castleridge, Coral Springs, Falconridge, Martindale, Saddle Ridge, Taradale, Whitehorn, and Residual Area Ward 5.

CALGARY - MILLICAN

All that portion of the Province of Alberta contained within the boundary as follows: commencing at the intersection of the centre line of Glenmore Trail S.E. and the centre line of Centre Street; thence north along the said centre line of Centre Street to its intersection with the centre line of 58 Avenue S.E.; thence west along the said centre line to its intersection with the centre line of the L.R.T. line; thence northerly along the said centre line to its intersection with the centre line of 42 Avenue S.E.; thence west along the said centre line to its intersection with the centre line of Macleod Trail S; thence northerly along the said centre line to its intersection with the centre line of 25 Avenue S.E; thence easterly along the said centre line to its intersection with the right bank of the Elbow River; thence downstream along the said right bank to its confluence with the Bow River; thence downstream along the right bank of the Bow River to its intersection with the centre line of Blackfoot Trail; thence east along the said centre line and the centre line of 17 Avenue S.E. to its intersection with the centre line of 36 Street N.E.; thence south along the said centre line to its intersection with the centre line of 26 Avenue S.E.; thence east along the said centre line and the centre line of the southeast production of 26 Avenue S.E. to its intersection with the centre line of the Canadian National Railway line; thence northeast along the said centre line to its intersection with the centre line of 52 Street S.E.; thence northerly along the said centre line to its intersection with the centre line of Memorial Drive N.E.; thence easterly along the said centre line to its intersection with the centre line of 68 Street S.E.; thence south along the said centre line to its intersection with the centre line of 17 Avenue S.E.; thence east along the said centre line to its intersection with the east boundary of the Calgary City Boundary as of October 1992; thence south along the said city boundary its intersection with the right bank of the Canadian Pacific Irrigation Canal; thence upstream along the said right bank to the centre line of 52 Street S.E.; thence south along the said centre line to its intersection with the centre line of the main line of the Canadian Pacific Railway line; thence in a general northwesterly direction along the said centre line to its intersection with the centre line of the Canadian National Railway line thence northwesterly along the said centre line to the left bank of the Bow River; thence downstream along the said left bank to its intersection with the centre line of Glenmore Trail S.E.; thence northwest and west along the said centre line to the point of commencement, in conjunction with 1991 Community Districts Boundaries for Dover, Erin Woods, Inglewood, Penbrooke Meadows, Ramsay, Red Carpet/Mountainview Mobile Park, Southview, and Residual Area Ward 9.

CALGARY - MONTROSE

All that portion of the Province of Alberta contained within the boundary as follows: commencing at the intersection of the centre line of 8 Avenue S.E. and the centre line of 36 Street N.E.; thence north along the said centre line to its intersection with the centre line of the Trans Canada Highway (16 Avenue N.E.); thence east along the said centre line to its intersection with the Calgary City Boundary as of October 1992; thence south along the said city boundary to its intersection with the centre line of 17 Avenue S.E.; thence west along the said centre line to the centre line of 68 Street N.E.; thence north along the said centre line to its intersection with the centre line of Memorial Drive N.E.; thence westerly along the said centre line to its intersection with the centre line of 52 Street N.E.; thence south along the said centre line to its intersection with the centre line of the Canadian National Railway line; thence southwest along the said centre line to its intersection with

the southeast production of 26 Avenue S.E.; thence northwest along the said centre line to its intersection with the centre line of 48 Street S.E.; thence north along the said centre line and the centre line of the north production of 48 Street S.E. to its intersection with the east boundary of the Forest Lawn Community District; thence northerly along the said east boundary to its intersection with the centre line of 8 Avenue S.E.; thence west along the said centre line to the point of commencement, in conjunction with 1991 Community Districts Boundaries for Abbeydale, Applewood Park, Forest Heights, Marlborough Park, Marlborough, and Residual Area Ward 10.

CALGARY - MOUNTAIN VIEW

All that portion of the Province of Alberta contained within the boundary as follows: commencing at the intersection of the right bank of the Bow River and the centre line of Centre Street N.; thence north along the said centre line of Centre Street N. to its intersection with the centre line of Crescent Road; thence northwest along the said centre line to its intersection with the centre line of 4 Street N.W.; thence north along the said centre line to its intersection with the centre line of the Trans Canada Highway (16 Avenue N.W.); thence east along the said centre line to its intersection with the centre line of Barlow Trail N.E.; thence north along the said centre line to its intersection with the centre line of McKnight Boulevard N.E.; thence northeast along the said centre line to its intersection with the centre line of 36 Street N.E.; thence south along the said centre line to its intersection with the centre line of 8 Avenue S.E.; thence east along the said centre line to its intersection with the east boundary of the Forest Lawn Community District; thence south along the said east boundary and the centre line of 48 Street S.E.; to its intersection with the centre line of 26 Avenue S.E.; thence west along the said centre line to its intersection with the centre line of 36 Street N.E.; thence north along the said centre line to its intersection with the centre line of 17 Avenue S.E.; thence west along the said centre line to its intersection with the centre line of Blackfoot Trail; thence west along the said centre line to its intersection with the right bank of the Bow River; thence upstream along the said right bank to the point of commencement, in conjunction with 1991 Community District Boundaries for Alberta Park/Radisson Heights, Bridgeland/Riverside, Crescent Heights, Forest Lawn, Mayland Heights, and Renfrew.

CALGARY - NORTH HILL

All that portion of the Province of Alberta contained within the boundary as follows: commencing at the intersection of the right bank of the Bow River and the centre of 10 Street N.E.; thence north along the said centre line of 10 Street N.W. to the centre line of the south production of Cambridge Place; thence northerly along the said centre line, the centre line of Cambridge Place, and the centre line of 9 Street N.W. to the centre line of 30 Avenue N.W.; thence east along the said centre line to its intersection with the centre line of 7 Street N.W.; thence north along the said centre line to its intersection with the centre line of 32 Avenue N.W.; thence east along the said centre line to the centre line of 4 Street N.W.; thence north along the said centre line to its intersection with the centre line of McKnight Boulevard N.W.; thence westerly along the said centre line to its intersection with the west boundary of the Thorncliffe Community District; thence northerly along the said west boundary to its intersection with the centre line of 14 Street N.W.; thence northerly along the said centre line to its intersection with the centre line of 64 Avenue N.W.; thence easterly

along the said centre line to its intersection with the centre line of Deerfoot Trail N.E.; thence southeasterly along the said centre line to its intersection with the centre line of 32 Avenue N.E.; thence east along the said centre line to its intersection with the west boundary of the Vista Heights Community District; thence northerly along the said west boundary to its intersection with the centre line of McKnight Boulevard N.E.; thence east along the said centre line to its intersection with the centre line of Barlow Trail N.E.; thence south along the said centre line to its intersection with the centre line of the Trans Canada Highway (16 Avenue N.E.); thence west along the said centre line to its intersection with the centre line of 4 Street N.W.; thence south along the said centre line to its intersection with the centre line of Crescent Road N.W.; thence southeast along the said centre line and the centre line of the southeast production of Crescent Road N.W. to its intersection with the centre line of Centre Street N.; thence south along the said centre line to its intersection with the right bank of the Bow River; thence upstream along the said right bank to the point of commencement, in conjunction with 1991 Community District Boundaries for Greenview, Highland Park, Mount Pleasant, Rosedale, Sunnyside, Thorncliffe, Tuxedo Park, Vista Heights, and Winston Heights/Mountview.

CALGARY - NORTH WEST

All that portion of the Province of Alberta contained within the boundary as follows: commencing at the intersection of the left bank of the Bow River and the Calgary City Boundary as of October 1992; thence north, east, north, and east along the said Calgary City Boundary as of October 1992 to its intersection with the west boundary of sections 36, 25, township 25, range 2, west of the 5th meridian; thence south along the said west boundary to its intersection with the north boundary of the Hamptons Community District; thence west, south and east along the said Hamptons Community District boundary to its intersection with the centre line of Sarcee Trail; thence southerly and southwesterly along the said centre line to its intersection with the west boundary of the Varsity Community District; thence southerly along the said Varsity Community District boundary to the left bank of the Bow River; thence upstream along the said left bank to the point of commencement, in conjunction with 1991 Community Districts Boundaries for Hawkwood, Ranchlands, Scenic Acres, Silver Springs, Residual Area Ward 1, and part of Residual Area Ward 2.

CALGARY - NOSE CREEK

All that portion of the Province of Alberta contained within the boundary as follows: commencing at the intersection of the centre line of 64 Avenue N.W. and the centre line of 14 Street N.W.; thence northwesterly along the said centre of 14 Street N.W. to its intersection with the centre line of Country Hills Boulevard; thence westerly along the said centre line to the west boundary of the Hidden Valley Community District; thence northwest and north along the said Hidden Valley Community District boundary to its intersection with the centre line of 112 Avenue N.W.; thence east along the said centre line to its intersection with the centre line of Panorama Road; thence north along the said centre line to the north boundary of the Calgary City Boundary as of October 1992; thence east along the said city boundary to its intersection with the centre line of the Canadian Pacific Railway line; thence southwesterly along the said centre line to its intersection

with the west production of 80 Avenue N.E.; thence east along the said centre line to its intersection with the centre line of Deerfoot Trail N.E.; thence southerly along the said centre line to its intersection with the centre line of 64 Avenue N.W.; thence westerly along the said centre line to the point of commencement, in conjunction with 1991 Community Districts Boundaries for Beddington Heights, Country Hills, Coventry Hills, Harvest Hills, Hidden Valley, Huntington Hills, Sandstone Valley, and Residual Area Ward 3.

CALGARY - SHAW

All that portion of the Province of Alberta contained within the boundary as follows: commencing at the intersection of the south boundary of the Calgary City Boundary as of October 1992 and the west boundary of the northeast quarter of section 20, township 22, range 1, west of the 5th meridian; thence north along the said east boundary to the west boundary of the Shawnessy Community District; thence north along the said west boundary to its intersection with the west boundary of the Millrise Community District; thence north along the said west boundary to its intersection with the centre line of 146 Avenue S.W.; thence east along the said centre line to its intersection with the centre line of Macleod Trail S.; thence north along the said centre line to its intersection with the right bank of Fish Creek; thence downstream along the said right bank to its confluence with the Bow River; thence upstream along the said right bank to the centre line of Deerfoot Trail S.E.; thence northwest along the said centre line to its intersection with the left bank of the Bow River; thence upstream along the said left bank to its intersection with the north boundary of section 13, township 23, range 1, west of the 5th meridian; thence east along the said north boundary to its intersection with the centre line of 24 Street S.E.; thence north along the said centre line to its intersection with the centre line of the west production of 90 Avenue S.E.; thence east along the said centre line, the centre line of 90 Avenue S.E. and the centre line of the northeast production of 90 Avenue S.E. to the centre line of the Canadian pacific Railway line; thence southeasterly along the said centre line to the centre line of 52 Street S.E.; thence north along the said centre line to the right bank of the Canadian Pacific Irrigation Canal; thence downstream along the said right bank to the east boundary of the Calgary City Boundary as of October 1992; thence southerly, westerly, north and west along the said city boundary to the point of commencement, in conjunction with 1991 Community Districts Boundaries for Douglasdale Estates, McKenzie Lake, Midnapore, Millrise, Sundance, Shawnessy, and Residual Area Ward 14.

CALGARY - VARSITY

All that portion of the Province of Alberta contained within the boundary as follows: commencing at the intersection of the centre line of the Trans Canada Highway (16 Avenue N.W.) and the centre line of Shaganappi Trail N.W.; thence north along the said centre line of Shaganappi Trail N.W. to its intersection with the centre line of 32 Avenue N.W.; thence west along the said centre line to the left bank of the Bow River; thence upstream along the said left bank to the centre line of the south production of Sarcee Trail N.W.; thence northerly along the said centre line and the centre line of Sarcee Trail N.W. to its intersection with the centre line of Crowchild Trail N.W.; thence southeast along the said centre line to its intersection with the west boundary of the Triwood Community District; thence northeast along the said west boundary to its intersection with the

centre line of John Laurie Boulevard N.W.; thence southeast along the said centre line to its intersection with the centre line of 14 Street N.W.; thence north along the said centre line to its intersection with the west boundary of the Thorncliffe Community District; thence southerly along the said east boundary to its intersection with the centre line of McKnight Boulevard N.W.; thence easterly along the said centre line to its intersection with the centre line of 4 Street N.W.; thence south along the said centre line to its intersection with the centre line of 32 Avenue N.W.; thence west along the said centre line of 7 Street N.W.; thence south along the said centre line to its intersection with the centre line of 30 Avenue N.W.; thence west along the said centre line to its intersection with the centre line of 9 Street N.W.; thence south along the said centre line, the centre line of the Cambridge Place and the centre line of the south production of Cambridge Place to its intersection with the centre line of 10 Street N.W.; thence south along the said centre line to its intersection with the centre line of the Trans Canada Highway (16 Avenue N.W.); thence west along the said centre line to the point of commencement, in conjunction with 1991 Community Districts Boundaries for Banff Trail, Cambrian Heights, Capitol Hill, Highwood, North Haven Upper, North Haven, Queens Park Village, Rosemont, Triwood, University Heights, University of Calgary, and Varsity.

CALGARY - WEST

All that portion of the Province of Alberta contained within the boundary as follows: commencing at the intersection of the centre line of Richmond Road S.W. and the Calgary City Boundary as of October 1992; thence north along the said Calgary City Boundary to its intersection with the centre line of 69 Street N.W.; thence north along the said centre line to its intersection with the centre line of Sarcee Trail; thence southeast along the said centre line to its intersection with the north boundary of the Wildwood Community District; thence north and southeasterly along the said north boundary to its intersection with the centre line of the north production of 37 Street S.W.; thence south along the said centre line and the centre line of 37 Street S.W. to its intersection with the centre line of Spruce Avenue; thence west along the said centre line to its intersection with the centre line of 38 Street S.W.; thence southerly along the said centre line to its intersection with the centre line of Bow Trail; thence southeasterly along the said centre line to its intersection with the centre line of 33 Street S.W.; thence south along the said centre line to its intersection with the centre line of 17 Avenue S.W.; thence west along the said centre line to its intersection with the centre line of 37 Street S.W.; thence south along the said centre line to its intersection with the centre line of Richmond Road; thence southwest along the said centre line to the point of commencement, in conjunction with 1991 Community Districts Boundaries for Christie Park, Coach Hill, Glenbrook, Glendale, Patterson, Rosscarrock, Signal Hill, Strathcona Park, Westgate, and Wildwood.

CARDSTON - CHIEF MOUNTAIN

All that portion of the Province of Alberta contained within the boundary as follows: commencing at the intersection of the south boundary of the Province and the Alberta- British Columbia boundary; thence northwesterly along the said Alberta- British Columbia boundary to the boundary of Waterton Lakes National Park; thence northeasterly, north, east and southeasterly along the said

boundary to the left bank of the Waterton River; thence downstream along the said left bank to the left bank of the Oldman River; thence downstream along the said left bank of the Oldman River to the left bank of the St. Mary River; thence upstream along the said left bank of the St. Mary River to the left bank of the Pothole Creek; thence upstream along the said left bank to the north boundary of section 9, township 7, range 21, west of the 4th meridian; thence east along the north boundary of sections 9, 10, 11 to the east boundary of section 11 in the said township; thence south along the said east boundary to the north boundary of section 1 in the said township; thence east along the said north boundary and the north boundary of sections 6, 5, 4, 3, 2, 1, township 7, range 20, west of the 4th meridian to the east boundary of range 20; thence south along the said east boundary and the east boundary of sections 35, 26 in township 6, range 20, west of the 4th meridian to the north boundary of section 24 in the said township; thence east along the north boundary of section 24 and the north boundary of sections 19, 20 in township 6, range 19, west of the 4th meridian to the east boundary of section 20; thence south along the east boundary of sections 20, 17 to the north boundary of section 9 in the said township; thence east along the north boundary of section 9, 10, 11, 12 in the said township to the east boundary of range 19, west of the 4th meridian; thence south along the said east boundary to the south boundary of the Province; thence west along the said boundary to the point of commencement.

CHINOOK

All that portion of the Province of Alberta contained within the boundary as follows: commencing at the intersection of the east boundary of the Province and the left bank of the Red Deer River in section 24, township 23, range 1, west of the 4th meridian; thence upstream along the said left bank to the east boundary of the west half of section 22, township 27, range 18, west of the 4th meridian; thence north along the east boundary of sections 22, 27, 34 in the said township to the north boundary of township 27; thence west along the said north boundary to the east boundary of the west half of section 4, township 26, range 18, west of the 4th meridian; thence north along the said east boundary to the north boundary of section 4; thence west along the north boundary of sections 4, 5 to the east boundary of section 7; thence north along the east boundary of sections 7, 18 to the north boundary of section 17 in the said township; thence east along the north boundary of sections 17, 16, 15 to the east boundary of section 22; thence north along the said east boundary to the north boundary of section 23; thence east along the north boundary of sections 23, 24 in the said township and the north boundary of sections 19, 20, 21, 22, 23, 24 to the east boundary of range 17; thence north along the said east boundary to the north boundary of section 19, township 30, range 16, west of the 4th meridian; thence east along the north boundary of sections 19, 20, 21, 22, 23, 24 to the east boundary of range 16; thence north along the said east boundary to the north boundary of township 30; thence east along the said north boundary to the east boundary of section 6, township 31, range 16, west of the 4th meridian; thence north along the east boundary of sections 6, 7, 18, 19, 30, 31 in the said township and the east boundary of sections 6, 7, 18, 19 in township 32 to the north boundary of section 19; thence west along the said north boundary to the east boundary of range 16; thence north along the said east boundary to the north boundary of township 32; thence west along the said north boundary to the east boundary of section 2, township 32, range 16, west of the 4th meridian; thence north along the said east boundary to the north boundary of section 2; thence west along the said north boundary to the east boundary of section 10; thence north along the east boundary of sections 10, 15 to the north boundary of section 15; thence west along the said north boundary to the east boundary of section 21; thence north along the said east

boundary to the north boundary of section 22; thence east along the north boundary of sections 22, 23 to the east boundary of section 26; thence north along the east boundary of sections 26, 35 to the north boundary of township 33; thence north along the said east boundary to the west shore of Sullivan Lake; thence northerly along the said west shore to the north boundary of section 9, township 36, range 15, west of the 4th meridian; thence west along the north boundary of sections 9, 8, 7 in the said township and the north boundary of sections 12, 11, 10 in township 36, range 16, west of the 4th meridian to the east boundary of section 16 in the said township; thence north along the east boundary of sections 16, 21, 28, 33 to the north boundary of township 36; thence west along the said north boundary to the east boundary of section 5; township 37, range 16, west of the 4th meridian; thence north along the east boundary of sections 5, 8, 17, 20, 29, 32 in townships 37, 38 to the north boundary of township 38; thence west along the said north boundary to the east boundary of sections 5, 8, 17, 20, 29, 32 in townships 39, 40 and the east boundary of sections 5, 8 in township 41 to the left bank of the Battle River; thence downstream along the said left bank to the east boundary of range 10 in township 40; thence south along the said east boundary to the north boundary of township 39; thence east along the said north boundary to the east boundary of range 9; thence south along the said boundary to the north boundary of section 19, township 38, range 8, west of the 4th meridian; thence east along the north boundary of sections 19, 20, 21, 22 to the east boundary of section 22; thence south along the east boundary of sections 22, 15 to the north boundary of section 11, thence east along the north boundary of sections 11, 12 to the east boundary of range 8; thence south along the said east boundary to the north boundary of township 37; thence east along the said north boundary to the east boundary of section 33, township 37, range 3, west of the 4th meridian; thence south along the east boundary of sections 33, 28, 21, 16, 9, 4 in the said township and the east boundary of sections 33, 28 in township 36 to the north boundary of section 22; thence east along the north boundary of sections 22, 23, 24 in the said township and the north boundary of sections 19, 20, 21 in township 36, range 2, west of the 4th meridian to the east boundary of section 21; thence south along the east boundary of sections 21, 16, 9, 4 to the north boundary of township 35; thence east along the said north boundary to the east boundary of the Province; thence south along the said east boundary to the point of commencement.

CLOVER BAR - FORT SASKATCHEWAN

All that portion of the Province of Alberta contained within the boundary as follows: commencing at the intersection of the east boundary of section 8, township 51, range 23, west of the 4th meridian and the east boundary of the Edmonton City Boundary as of October 1992; thence north along the said east boundary to the north boundary of section 20, township 52, range 23, west of the 4th meridian; thence east along the north boundary of sections 20, 21, 22, 23, 24 in the said township to Highway 21; thence north along the said highway to its intersection with the right bank of an unnamed creek on the east boundary of section 12, township 53, range 23, west of the 4th meridian; thence downstream along the said right bank to its intersection with township road 534; thence west along the said road to the east boundary of the Edmonton City Boundary; thence northerly along the said east boundary to the right bank of the North Saskatchewan River; thence upstream along the said right bank to the east boundary of section 31, township 56, range 21, west of the 4th meridian; thence south along the east boundary of sections 31, 30, 19, 18, 7, 6 in the said township and the east boundary of sections 31, 30 in township 55 to the north boundary of section 20 in the said township; thence east along the said north boundary to the east boundary of section 20 in the said township; thence south along the east boundary of sections 20, 17, 8, 5 to the north boundary

of township 55; thence east along the said north boundary to the west boundary of Elk Island National park; thence southerly along the said west boundary to the east boundary of range 21, west of the 4th meridian; thence south along the said east boundary to the north boundary of section 7, township 50, range 20, west of the 4th meridian; thence east along the north boundary of sections 7, 8 in the said township to the east boundary of section 8; thence south along the said east boundary to the north boundary of section 4; thence east along the said north boundary to the east boundary of section 4; thence south along the said east boundary to the north boundary of the southwest quarter of section 3 in the said township; thence east along the north boundary of the southwest quarter and the southeast quarter of section 3 in the said township to the east boundary of section 3; thence south along the said east boundary and the east boundary of sections 34, 27, 22 in township 51, range 20, west of the 4th meridian to the north boundary of section 14; thence east along the said north boundary to the east boundary of section 14; thence south along the east boundary of sections 14, 11, 2 to the north boundary of township 50; thence west along the said north boundary to the east boundary of section 5, township 51, range 23, west of the 4th meridian; thence north along the east boundary of sections 5, 8 in the said township to the point of commencement.

CYPRESS - MEDICINE HAT

All that portion of the Province of Alberta contained within the boundary as follows: commencing at the intersection of the south boundary of the Province and the east boundary of range 11, west of the 4th meridian; thence north along the said east boundary to the left bank of the Milk River; thence upstream along the said left bank to the east boundary of section 20, in township 2, range 11, west of the 4th meridian; thence north along the said east boundary to the north boundary of township 3; thence west along the said north boundary to the east boundary of range 14, west of the 4th meridian; thence north along the said east boundary to the north boundary of township 4; thence west along the said north boundary to the east boundary of range 15, west of the 4th meridian; thence north along the said east boundary to the left bank of Chin Coulee; thence downstream along the said left bank to the east boundary of range 13, west of the 4th meridian; thence north along the said east boundary to the left bank of the South Saskatchewan River; thence upstream along the said left bank to the left bank of the Bow River; thence upstream along the said left bank of the Bow River to north boundary of township 12, range 12, west of the 4th meridian; thence east along the said north boundary to the left bank of the South Saskatchewan River at the north boundary of section 34, township 12, range 10, west of the 4th meridian; thence downstream along the said left bank to its intersection with the centre line of the Trans Canadian Highway in section 35, township 12, range 6, west of the 4th meridian; thence southeasterly along the said centre line to its intersection with the centre line of Trans Canada Way; thence southeast along the said centre line to its intersection with the centre line of the southwest production of Carry Drive; thence northeast along the said centre line, the centre line of Carry Drive and the centre line of the northeast production of Carry Drive to the Medicine Hat City Boundary as of October 1992; thence northerly along the said city boundary to the right bank of the South Saskatchewan River; thence downstream along the said right bank to the east boundary of the Province; thence south along the said east boundary to the southeast corner of the Province; thence west along the south boundary of the Province to the point of commencement.

DRAYTON VALLEY

All that portion of the Province of Alberta contained within the boundary as follows: commencing at the intersection of the north boundary of township 44 and the east boundary of range 15, west of the 5th meridian; thence north along the said east boundary to the north boundary of township 47; thence west along the said north boundary to the east boundary of range 26, west of the 5th meridian; thence north along the said east boundary to the north boundary of township 50; thence east along the said north boundary to the east boundary of range 7, west of the 5th meridian; thence south along the said east boundary to the north boundary of section 30, township 50, range 6, west of the 5th meridian; thence east along the said north boundary to the east boundary of section 30; thence south along the said east boundary to the north boundary of section 20 in the said township; thence east along the north boundary of sections 20, 21 to the east boundary of section 21; thence south along the said east boundary to the left bank of the North Saskatchewan River; thence downstream along the said left bank to the east boundary of section 32, township 50, range 26, west of the 4th meridian; thence south along the east boundary of sections 32, 29 to the north boundary of section 28 in the said township; thence east along the north boundary of sections 28, 27, 26, 25 to the east boundary of range 26, west of the 4th meridian; thence south along the said east boundary to the north boundary of township 44; thence west along the said north boundary to the east boundary of section 3, township 45, range 1, west of the 5th meridian; thence north along the said east boundary to the north boundary of section 3 in the said township; thence west along the said north boundary to the east boundary of the southwest quarter of section 10; thence north along the said east boundary and the east boundary of the northwest quarter of section 10 to the north boundary of the northwest quarter of section 10 in the said township; thence west along the said north boundary and the north boundary of section 9 to the east boundary of section 17; thence north along the said east boundary to the north boundary of section 17; thence west along the north boundary of sections 17, 18 to the east boundary of range 2, west of the 5th meridian; thence north along the said east boundary to the north boundary of section 13, township 45, range 2, west of the 5th meridian; thence west along the north boundary of sections 13, 14, 15, 16, 17, 18 in the said township and the north boundary of sections 13, 14, 15, 16, 17, 18, township 45, range 3, west of the 5th meridian to the east boundary of section 17; thence south along the east boundary of sections 17, 8, 5 to the north boundary of township 44; thence west along the said north boundary to the east boundary of range 8, west of the 5th meridian; thence north along the said east boundary to the right bank of the North Saskatchewan River on the north boundary of section 14, township 47, range 8, west of the 5th meridian; thence upstream along the said right bank to the north boundary of township 44; thence west along the said north boundary to the point of commencement.

DRUMHELLER

All that portion of the Province of Alberta contained within the boundary as follows: commencing at the intersection of the right bank of the Bow River and the southeast corner of the Calgary City Boundary as of October 1992; thence north along the said city boundary to the north boundary of section 7, township 35, range 28, west of the 4th meridian; thence east along the north boundary of sections 7, 8, 9, 10, 11, 12 and the said township, ranges 28, 27 and the north boundary of section 7 in the said township, range 26 to the east boundary of range 27; thence north along the east boundary of sections 18, 19 to Secondary Highway 564; thence east along the said highway to the

east boundary of section 29; thence north along the east boundary of sections 29, 32 to the north boundary of township 25; thence east along the said north boundary to the east boundary of range 26; thence north along the said east boundary to the east boundary of section 26, township 26, range 25, west of the 4th meridian; thence north along the east boundary of sections 26, 35 in the said township and the east boundary of range 25 in townships 26, 27 to the north boundary of section 7, township 27; thence east along the north boundary of sections 7, 8, 9, 10, 11, 12 to the east boundary of range 24; thence north along the said east boundary to Secondary Highway 575; thence east along the said highway to its intersection with Secondary Highway 836; thence north along the said highway to the north boundary of section 20, township 30, range 23, west of the 4th meridian; thence east along the north boundary of sections 20, 21, 22, 23 to Secondary Highway 837; thence north along the said highway to its intersection with Highway 27; thence east along the said highway to the right bank of the Red Deer River; thence upstream along the said right bank to the north boundary of section 18, township 34, range 21, west of the 4th meridian; thence east along the north boundary of sections 18, 17, 16, 15, 14, 13 to the east boundary of range 20; thence south along the said east boundary to the north boundary of township 33; thence east along the said north boundary to the east boundary of section 32, township 33, range 17, west of the 4th meridian; thence south along the said east boundary to the north boundary of section 28; thence east along the north boundary of sections 28, 27, 26, 25 to the east boundary of range 17; thence south along the said east boundary to the north boundary of section 19; thence east along the north boundary of sections 19, 20, 21 to the east boundary of section 21, township 33, range 16, west of the 4th meridian; thence south along the said east boundary to the north boundary of section 15; thence east along the north boundary of sections 15, 10 to the north boundary of section 2; thence east along the said north boundary to the east boundary of section 2; thence south along the said east boundary to the north boundary of township 32; thence east along the said north boundary to the east boundary of range 16; thence south along the said east boundary to the north boundary of section 19; thence east along the said north boundary to the east boundary of section 19; thence south along the east boundary of sections 19, 18, 7, 6 of the said township and the east boundary of sections 31, 30, 19, 18, 7, 6 in township 31 and the east boundary of sections 31, 30 in township 30 to the north boundary of section 24; thence west along the north boundary of sections 24, 23 22, 21, 20, 19 to the east boundary of range 17; thence south along the said east boundary to the north boundary of section 24, township 27; thence west along the north boundary of sections 24, 23, 22, 21, 20, 19 in the said township and the north boundary of sections 24, 23, township 28, range 18, west of the 4th meridian to the east boundary of section 22; thence south along the said east boundary to the north boundary of section 15; thence west along the north boundary of sections 15, 16, 17 to the east boundary of section 18; thence south along the east boundary of sections 18, 7 to the north boundary of section 5; thence east along the north boundary of section 5, 4 to the east boundary of the west half of section 4; thence south along the said east boundary to the north boundary of township 27; thence east along the said north boundary to the east boundary of the west half of section 34, township 27, range 18, west of the 4th meridian; thence south along the east boundary of the west half of sections 34, 27, 22 in the said township to the left bank of the Red Deer River; thence downstream along the said left bank to the east boundary of range 17; thence south along the said east boundary to the north boundary of township 24; thence west along the said north boundary to the east boundary of range 18; thence south along the said east boundary to the north boundary of section 23; thence west along the said north boundary to the east boundary of range 19; thence south along the said east boundary to the north boundary of township 22; thence west along the said north boundary to the east boundary of range 20; thence south along the said east boundary to the north boundary of township 21; thence east along the said north boundary to the east boundary of section 31, township 21, range 19, west of the 4th meridian; thence south along

the east boundary of sections 31, 30 to the north boundary of I.R. 146; thence northwest and southerly along the said boundary to the right bank of the Bow River; thence upstream along the said right bank to the point of commencement.

DUNVEGAN

All that portion of the Province of Alberta contained within the boundary as follows: commencing at intersection of the north boundary of section 8, township 75, range 13, west of the 6th meridian and the west boundary of the Province; thence north along the said west boundary to the north boundary of township 104; thence east along the said north boundary to the 6th meridian; thence south along the said meridian to the north boundary to township 96; thence west along the said north boundary to the east boundary of range 2; thence south along the said east boundary to the north boundary of township 85; thence east along the said north boundary to the 6th meridian; thence south along the said meridian to the north boundary of township 83; thence east along the said north boundary to the Peace River Municipal Boundary as of October 1992; thence southerly and easterly along the said municipal boundary to the right bank of the Peace River; thence upstream along the said right bank to the right bank of the Smoky River; thence upstream along the said right bank to the 21st Base Line; thence east along the 21st Base Line to the east boundary of range 22, west of the 5th meridian; thence south along the said east boundary to the north boundary of section 18, township 80, range 21, west of the 5th meridian; thence east along the north boundary of sections 18, 17, 16, 15, 14, 13 in the said township and the north boundary of sections 18, 17, 16, 15, 14, 13 in range 20 to the east boundary of range 20 west of the 5th meridian; thence south along the said east boundary to the north boundary of township 78; thence east along the said north boundary to the east boundary of section 31, range 19, west of the 5th meridian; thence south along the east boundary of sections 31, 30, 19, 18, 7 in the said township to the north boundary of section 5; thence east along the north boundary of sections 5, 4, 3 in the said township to the east boundary of section 3; thence south along the said east boundary to the north boundary of township 77; thence east along the said north boundary to the east boundary of range 19, west of the 5th meridian; thence south along the east boundary of range 19 to the north boundary of township 73; thence west along the said north boundary to the east boundary of range 24; thence north along the said east boundary to the right bank of the Little Smoky River; thence downstream along the said right bank to the right bank of the Smoky River; thence upstream along the said right bank of the Smoky River to the right bank of the Bad Heart River; thence upstream along the said right bank to the east boundary of section 27, township 75, range 3, west of the 6th meridian; thence south along the east boundary of sections 27, 22, 15, 10, 3 in the said township to the north boundary of township 74; thence west along the said north boundary to the east boundary of range 5; thence north along the said east boundary to the north boundary of section 12, township 75, range 5, west of the 6th meridian; thence west along the north boundary of sections 12, 11, 10, 9, 8, 7 in the said township and the north boundary of sections 12, 11, 10, 9, 8, 7 in township 75, ranges 6 and 7 and the north boundary of sections 12, 11, 10 in the said township, range 8 to the east boundary of section 16 in the said township; thence north along the east boundary of sections 16, 21, 28, 33 in the said township to the north boundary of section 33 in the said township; thence west along the north boundary of sections 33, 32, 31 in the said township and the north boundary of sections 36, 35, 34, 33, 32, 31, township 75, range 9, west of the 6th meridian and the north boundary of section 36, township 75, range 10, west of the 6th meridian to the east boundary of section 35 in the said township; thence south along the said east boundary to the north boundary of section 26 in the said

township; thence west along the said north boundary to the east boundary of section 27 in the said township; thence south along the said east boundary to the north boundary of section 22 in the said township; thence west along the north boundary of sections 22, 21, 20 in the said township to the east boundary of section 19 in the said township; thence south along the east boundary of sections 19, 18 to the north boundary of section 7 in the said township; thence west along the said north boundary of section 7 and west along the north boundary of section 12, township 75, range 11, west of the 6th meridian to the east boundary of section 11 in the said township; thence south along the east boundary of sections 11, 2 in the said township to the north boundary of section 35, township 74, range 11, west of the 6th meridian; thence west along the north boundary of sections 35, 34, 33, 32, 31 in the said township and along the north boundary of sections 36, 35, 34 to the east boundary of section 3 in the said township; thence north along the east boundary of section 3 to the north boundary of section 3; thence west along the north boundary of sections 3, 4, 5, township 75, range 12, west of the 6th meridian to the east boundary of section 7 in the said township; thence north along the said east boundary of section 7 to the north boundary of section 7; thence west along the said north boundary and the north boundary of sections 12, 11, 10, 9, 8, township 75, range 13, west of the 6th meridian to the point of commencement.

EDMONTON - AVONMORE

All that portion of the Province of Alberta which is contained within the boundary as follows: commencing at the intersection of the centre line of Whitemud Drive westbound and the centre line of the main line of the Canadian Pacific Railway; thence northerly along the said centre line of the Canadian Pacific Railway to its intersection with the centre line of Whyte (82) Avenue; thence east along the said centre line to its intersection with the centre line of 50 Street; thence north along the said centre line to its intersection with the centre line of 92 Avenue; thence east along the said centre line to its intersection with the Edmonton City Boundary as of October 1992; thence in a general south-easterly and southerly direction along the said city boundary to its intersection with the centre line of 23 Avenue; thence west and westerly along the said centre line to its intersection with the centre line of 50 Street; thence northerly, northeasterly and northerly along the said centre line to its intersection with the centre line of Whitemud Drive; thence west along the said centre line to the point of commencement, in conjunction with the 1987 Community League Boundaries for Argyll, Avonmore, Burnwood, Hazeldean, King Edward Park, Ridgewood, Ritchie, and Twin Parks.

EDMONTON - BELMONT

All that portion of the Province of Alberta which is contained within the boundary as follows: commencing at the intersection of the centre line of 118 Avenue and the centre line of the Canadian National Railway line; thence northeasterly along the said centre line of the Canadian National Railway line to its intersection with the centre line of 153 Avenue; thence east along the said centre line to its intersection with the Edmonton City Boundary as of October 1992; thence south and westerly along the said city boundary to its intersection with the right bank of the North Saskatchewan River; thence downstream along the said right bank to its intersection with the centre line of the eastbound lane of Yellowhead Trail; thence northwesterly along the said centre line to its intersection with the centre line of the north production of 58 Street; thence south along the said centre line and centre line of 58 Street to its intersection with the centre line of 118 Avenue; thence

west along the said centre line to the point of commencement, in conjunction with 1987 Community League Boundaries for Bannerman, Fraser, Hairsine, Homesteader, Montrose, and South Clareview.

EDMONTON - CENTRE

All that portion of the Province of Alberta which is contained within the boundary as follows: commencing at the intersection of the left bank of the North Saskatchewan River and the centre line of Groat Road; thence northerly along the said centre line of Groat Road to its intersection with the centre line of Victoria Park Road; thence east along the said centre line to its intersection with the centre line of the south production of 124 Street; thence north along the centre line of said production and the centre line of 124 Street to its intersection with the centre line of Stony Plain Road; thence easterly along the said centre line to its intersection with the centre line of 121 Street; thence north along the said centre line, the north production of the centre line of 121 Street and the centre line of the Canadian National Railway between 122 Street and 120 Street to its intersection with the centre line of Kingsway Avenue; thence southeast along the said centre line to its intersection with the centre line of 111 Avenue; thence east along the said centre line to its intersection with the centre line of 101 Street; thence south along the said centre line to its intersection with Jasper Avenue; thence northeasterly along the said centre line to its intersection with the centre line of 93 Street; thence southeasterly along the said centre line and the south production of 93 Street to its intersection with the centre line of Rowland Road; thence northerly along the said centre line to its intersection with the centre line of 89 Street; thence northerly along the said centre line to its intersection with the centre line of 103A Avenue; thence easterly along the said centre line to its intersection with the centre line of 87 Street; thence southerly along the said centre line to its intersection with the centre line of Rowland Road; thence easterly along the said centre line to its intersection with the left bank of the North Saskatchewan River; thence upstream along the said left bank to the point of commencement, in conjunction with 1987 Community League Boundaries for Central McDougall, Oliver, Queen Mary Park, Prince Rupert, Riverdale, and Rossdale.

EDMONTON - ELLERSLIE

All that portion of the Province of Alberta which is contained within the boundary as follows: commencing at the intersection of the Edmonton City Boundary as of October 1992 and the centre line of 91 Street S.W.; thence north along the said centre line of 91 Street S.W. to its intersection with the centre line of 23 Avenue; thence easterly along the centre line of 23 Avenue to its intersection with the Edmonton City Boundary; thence south and west along the said city boundary to the point of commencement, in conjunction with 1987 Community League Boundaries for Ellerslie, Knottwood, Millhurst, and Southwood.

EDMONTON - GLENGARRY

All that portion of the Province of Alberta which is contained within the boundary as follows: commencing at the intersection of the centre line of the main line of the Canadian National Railway

and the centre line of 113A Street; thence north along the said centre line of 113A Street to its intersection with 153 Avenue; thence east along the said centre line to its intersection with the centre line of 97 Street; thence north along the said centre line to its intersection with the Edmonton City Boundary as of October 1992; thence east along the said city boundary to its intersection with the centre line of 82 Street; thence southerly along the said centre line to its intersection with the centre line of the main line of the Canadian National Railway; thence west along the said centre line to the point of commencement, in conjunction with the 1987 Community League Boundaries for DND Griesbach, Evansdale, Glengarry, Killarney, Lago Lindo, Lauderdale, Northmount, and Rosslyn.

EDMONTON - GLENORA

All that portion of the Province of Alberta which is contained within the boundary as follows: commencing at the intersection of the centre line of 87 Avenue and the centre line of 156 Street; thence north along the centre line of 156 Street to its intersection with the centre line of 95 Avenue; thence west along the said centre line to its intersection with the centre line of 158 Street; thence north along the said centre line to its intersection with the centre line of Stony Plain Road; thence east along the said centre line to its intersection with the centre line of 156 Street; thence north along the said centre line to its intersection with the centre line to 111 Avenue; thence east along the said centre line to its intersection with the centre line of the Canadian National Railway between 122 Street and 120 Street; thence south along the said centre line, centre line of the north production of 121 Street, and the centre line of 121 Street, to its intersection with the centre line of Stony Plain Road; thence westerly along the said centre line to its intersection with the centre line of 124 Street; thence south along the said centre line and the centre line of the south production of 124 Street to its intersection with the centre line of Victoria Park Road; thence west along the said centre line to its intersection with the centre line of Groat Road; thence southerly along the said centre line to its intersection with the left bank of the North Saskatchewan River; thence upstream along the said left bank to its intersection with the centre line of Whitemud Drive; thence northwesterly and westerly along the said centre line to its intersection with the centre line of 149 Street; thence north along the said centre line to its intersection with the centre line of 87 Avenue; thence west along the said centre line to the point of commencement, in conjunction with 1987 Community League Boundaries for Canora, Crestwood, Glenora, Grovenor, High Park, Jasper Park, Laurier Heights, McQueen, North Glenora, Parkview, West Jasper Place/Sherwood, and Westmount.

EDMONTON - GOLD BAR

All that portion of the Province of Alberta which is contained within the boundary as follows: commencing at the intersection of the centre line of Whyte (82) Avenue and the right bank of Mill Creek; thence downstream along the said right bank of Mill Creek to its intersection with the right bank of the North Saskatchewan River; thence west on an imaginary line to its intersection with the left bank of the North Saskatchewan River; thence downstream along the said left bank to its intersection with the centre line of Rowland Road; thence easterly along the said centre line to its intersection with the right bank of the North Saskatchewan River; thence downstream along the said

right bank to its intersection with the Edmonton City Boundary as of October 1992; thence south, east, and south along the said city boundary to its intersection with the centre line of 92 Avenue; thence west along the said centre line to its intersection with the centre line of 50 Street; thence south along the said centre line to its intersection with the centre line of Whyte (82) Avenue; thence west along the said centre line to the point of commencement, in conjunction with the 1987 Community League Boundaries for Bonnie Doon, Capilano, Cloverdale, Forest Heights, Fulton lace, Gold Bar, Holyrood, Idylwylde, Kenilworth, Ottewell, Strathearn, and Terrace Heights.

EDMONTON - HIGHLANDS

All that portion of the Province of Alberta which is contained within the boundary as follows: commencing at the intersection of the centre line of Jasper Avenue and the centre line of 101 Street; thence north along the said centre line of 101 Street to its intersection with the centre line of 111 Avenue; thence easterly along the said centre line of 111 Avenue, the centre line of Norwood Boulevard and the centre line of 112 Avenue to its intersection with the centre line of the Canadian National Railway line; thence northeasterly along the centre line of the said Canadian National Railway line to its intersection with the centre line of 118 Avenue; thence east along the said centre line to its intersection with the centre line of 58 Street and the centre line of the north production of 58 Street to its intersection with the centre line of Yellowhead Trail; thence generally easterly along the said centre line to its intersection with the right bank of the North Saskatchewan River; thence upstream along the said right bank to its intersection with the centre line of Rowland Road; thence westerly along said centre line to its intersection with the centre line of 87 Street; thence northerly along the said centre line to its intersection with the centre line of 103A Avenue; thence westerly along the said centre line to its intersection with the centre line of 89 Street; thence southerly along the said centre line to its intersection with the centre line of Rowland Road; thence southwesterly along the said centre line to its intersection with the north production of 93 Street; thence northerly along the said centre line of the said production to its intersection with the centre line of Jasper Avenue; thence westerly along the said centre line to the point of commencement, in conjunction with 1987 Community League Boundaries for Beacon Heights, Bellevue, Beverly Heights, Boyle Street, Highlands, McCauley, Newton, and the south portion of Parkdale/Cromdale.

EDMONTON - MANNING

All that portion of the Province of Alberta which is contained within the boundary as follows: commencing at the intersection of the left bank of the North Saskatchewan River in section 17, township 51, range 25, west of the 4th meridian and the Edmonton City Boundary as of October 1992; thence west and north along the said Edmonton City Boundary to its intersection with the centre line of Whitemud Drive; thence east along the said centre line to its intersection with the centre line of 159 Street; thence north along the said centre line to its intersection with the centre line of 87 Avenue; thence east along the said centre line to its intersection with the centre line of 149 Street; thence south along the said centre line to its intersection with the centre line of Whitemud Drive; then east and south along the said centre line to its intersection with the left bank of the North Saskatchewan River; thence upstream along the said right bank to the point of commencement, in conjunction with 1987 Community League Boundaries for

Callingwood/Lymburn, Lessard, Lynnwood, Rio Terrace, Westridge, and Willowby.

EDMONTON - MAYFIELD

All that portion of the Province of Alberta which is contained within the boundary as follows: commencing at the intersection of the centre line of Stony Plain Road and the Edmonton City Boundary as of October 1992; thence north, northeasterly, east, north, northeasterly, north and east along the city boundary to its intersection with the centre line of 127 Street; thence south along the said centre line to its intersection with the centre line of 137 Avenue; thence east along the said centre line to its intersection with the centre line of 113A Street; thence south along the said centre line to its intersection with the centre line of the main line of the Canadian National Railway; thence west along the said centre line to its intersection with the centre line of St. Albert Trail; thence southeast along the said centre line to its intersection with the centre line of 118 Avenue; thence east along the said centre line to its intersection with the centre line of the Canadian National Railway between 122 Street and 120 Street; thence south along the said centre line to its intersection with the centre line of 111 Avenue; thence west along the said centre line to its intersection with the centre line of 156 Street; thence south along the said centre line to its intersection with the centre line of Stony Plain Road; thence west along the said centre line to the point of commencement, in conjunction with the 1987 Community League Boundaries for Athlone, Britannia/Youngstown, Calder, Dovercourt, Inglewood, Kensington, Mayfield, Wellington Park, Westview Village, and Woodcroft.

EDMONTON - MCCLUNG

All that portion of the Province of Alberta which is contained within the boundary as follows: commencing at the intersection of the centre line of 137 Avenue and the centre line of 82 Street; thence northerly along the said centre line of 82 Street to its intersection with the Edmonton City Boundary as of October 1992; thence east, north, east and southerly along the said city boundary to its intersection with the centre line of 153 Avenue; thence west along the said centre line to its intersection with the centre line of the Canadian National Railway line; thence southwesterly along the said centre of the Canadian National Railway line to its intersection with the centre line of 66 Street; thence north along the said centre line to its intersection with 137 Avenue; thence west along the said centre line to the point of commencement, in conjunction with the 1987 Community League Boundaries for Belvedere, Evergreen, Kilkenny, Londonderry, McLeod, and Steele Heights.

EDMONTON - MEADOWLARK

All that portion of the Province of Alberta which is contained within the boundary as follows: commencing at the intersection of the centre line of Whitemud Drive and the Edmonton City Boundary as of October 1992; thence north along the said Edmonton City Boundary to its intersection with the centre line of Stony Plain Road; thence east along the said centre line to its intersection with the centre line of 158 Street; thence south along the said centre line to its intersection with the centre line of 95 Avenue; thence east along the said centre line to its

intersection with the centre line of 156 Street; thence south along the said centre line to its intersection with the centre line of 87 Avenue; thence west along the said centre line to its intersection with 159 Street; thence south along the said centre line to its intersection with the centre line of Whitemud Drive; thence west along the said centre line to the point of commencement, in conjunction with 1987 Community League Boundaries for Aldergrove, Belmead, Elmwood, Glenwood, La Perle, Meadowlark, Summerlea, Thorncliff, and West Meadowlark.

EDMONTON - MILLWOODS

All that portion of the Province of Alberta which is contained within the boundary as follows: commencing at the intersection of the boundary of the Edmonton City Boundary as of October 1992 east of Highway 2 and the centre line of the main line of the Canadian Pacific Railway adjacent to Highway 2; thence northeasterly and northerly along the said centre line of the main line of the Canadian Pacific Railway to its intersection with the centre line of Whitemud Drive westbound; thence in a general easterly direction to the intersection of said centre line with the centre line of 50 Street; thence southerly, southeasterly and southerly along the said centre line to its intersection with the centre line of 23 Avenue; thence westerly along the said centre line to its intersection with the centre line of 91 Street S.W.; thence south along the said centre line to its intersection with the Edmonton City Boundary; thence west along the said city boundary to the point of commencement, in conjunction with the 1987 Community League Boundaries for Lakewood, Leefield, North Millbourne, and Woodvale.

EDMONTON - NORWOOD

All that portion of the Province of Alberta which is contained within the boundary as follows: commencing at the intersection of the centre line of 118 Avenue and the centre line of St. Albert Trail; thence northwesterly along the said centre line of St. Albert Trail to its intersection with the centre line of the main line of the Canadian National Railway; thence east along the said centre line to its intersection with the centre line of 82 Street; thence north along the said centre line to its intersection with the centre line of 137 Avenue; thence east along the said centre line to its intersection with the centre line of 66 Street; thence south along the said centre line to its intersection with the centre line of the Canadian National Railway line; thence southwesterly along the said centre line to its intersection with the centre line of 112 Avenue, the centre line of Norwood Boulevard and the centre line of 111 Avenue to its intersection with the centre line of Kingsway Avenue; thence northwesterly along the said centre line to its intersection with the centre line of 118 Avenue; thence west along the said centre line to the point of commencement, in conjunction with the 1987 Community League Boundaries for Alberta Avenue, Balwin, Delton, Delwood, Eastwood, Elmwood Park, Prince Charles, Sherbrooke, Spruce Avenue, Westwood, and the north portion of Parkdale/Cromdale.

EDMONTON - ROPER

All that portion of the Province of Alberta which is contained within the boundary as follows: commencing at the intersection of the centre line of 137 Avenue and the centre line of 127 Street; thence north along the said centre line of 127 Street to its intersection with the Edmonton City Boundary as of October 1992; thence east along the said city boundary to its intersection with the centre line of 97 Street; thence south along the said centre line to its intersection with the centre line of 153 Avenue; thence west along the said centre line to its intersection with the centre line of 113A Street; thence south along the said centre line to its intersection with the centre line of 137 Avenue; thence west along the said centre line to the point of commencement, in conjunction with the 1987 Community League Boundaries for Baturyn, Beaumaris/Lorelei, Caernavon, Carlisle, and Dunluce.

EDMONTON - RUTHERFORD

All that portion of the Province of Alberta which is contained within the boundary as follows: commencing at the intersection of the centre line of 23 Avenue and the centre line of 111 Street; thence north along the said centre line of 111 Street to its intersection with the centre line of 34 Avenue; thence westerly along the said centre line to its intersection with the centre line of 119 Street; thence north and northerly along the said centre line and the centre line of 122 Street to its intersection with the centre line of Whitemud Drive; thence westerly along the said centre line, the centre line of the east production of 45 Avenue and the centre line of 45 Avenue to its intersection with the centre line of Whitemud Road; thence southerly and westerly along the said centre line to its intersection with the west production of 44 Avenue; thence west along the said centre line to its intersection with the right bank of the North Saskatchewan River; thence due west along an imaginary line to its intersection with the left bank of the North Saskatchewan River; thence downstream along the said left bank to its intersection with the centre line of Whitemud Drive; thence south along the said centre line to its intersection with the centre line of Fox Drive; thence easterly along the said centre line to its intersection with the right bank of Whitemud Creek; thence upstream along the said right bank to its intersection with the centre line of the west production of 62 Avenue; thence east along the said centre line, the centre line of 62nd Avenue and the centre line of the east production of 62 Avenue to its intersection with the north production of 115 Street; thence south along the centre line of the said production and the centre line of 115 Street to its intersection with the centre line of 51 Avenue; thence east along the said centre line to its intersection with the centre line of the Canadian Pacific Railway line; thence south along the said centre line to its intersection with the centre line of 23 Avenue; thence west along the said centre line to the point of commencement, in conjunction with 1987 Community League Boundaries for Duggan, Empire Park, Ermineskin, Greenfields, Lansdowne, Malmo, Rideau Park, Riverbend/Brookside, and Royal Gardens.

EDMONTON - STRATHCONA

All that portion of the Province of Alberta which is contained within the boundary as follows:

commencing at the intersection of the centre line of the west production of 62 Avenue and the right bank of Whitemud Creek; thence downstream along the said right bank to its intersection with the centre line of Fox Drive; thence westerly along the said centre line to its intersection with the centre line of Whitemud Drive; thence north along the said centre line to its intersection with the left bank of the North Saskatchewan River; thence downstream along the said left bank to the centre line of the Low Level Bridge; thence southeast along the said centre line to its intersection with the Centre line of Connors Road; thence southeast along the said centre line to its intersection with the right bank of Mill Creek; thence upstream along the said right bank to its intersection with the centre line of Whyte (82) Avenue; thence west along the said centre line to its intersection with the centre line of the Canadian Pacific Railway line; thence southerly along the said centre line to its intersection with the centre line of 51 Avenue; thence west along the said centre line to its intersection with the centre line of 115 Street; thence north along the said centre line and the centre line of the north production of 115 Street to its intersection with the centre line of the east production of 62 Avenue; thence west along the centre line of the said production, the centre line of 62 Avenue and the centre line of the west production of 62 Avenue to the point of commencement, in conjunction with 1987 Community League Boundaries for Allendale, Belgravia, Garneau, Grandview Heights, Lendrum, McKernan, Parkallen, Pleasantview, Queen Alexandra, Strathcona, University of Alberta, and Windsor Park.

EDMONTON - WHITEMUD

All that portion of the Province of Alberta which is contained within the boundary as follows: commencing at the intersection of the centre line of the Canadian Pacific Railway line and the Edmonton City Boundary (41 Avenue S.W.) as of October 1992; thence west and north along the said city boundary to its intersection with the left bank of the North Saskatchewan River; thence downstream along the said left bank to its intersection with an imaginary line due west of the west production of 44 Avenue; thence due east along the said imaginary line to its intersection with the centre line of the west production of 44 Avenue; thence easterly along the said centre line to its intersection with the centre line of Whitemud Road; thence easterly and northerly along the said centre line to its intersection with the centre line of 45 Avenue; thence east along the said centre line and the centre line of the east production of 45 Avenue to its intersection with the centre line of Whitemud Drive; thence easterly along the said centre line to its intersection with the centre line of 122 Street; thence southerly and south along the said centre line and the centre line of 119 Street to its intersection with the centre line of 34 Avenue; thence easterly along the said centre line to its intersection with the centre line of 111 Street; thence south along the said centre line to its intersection with the centre line of 23 Avenue; thence east along the said centre line to its intersection with the centre line of the Canadian Pacific Railway line; thence southerly along the said centre line to the point of commencement, in conjunction with 1987 Community League Boundaries for Aspen Gardens, Blue Quill, and Yellowbird East.

FORT MCMURRAY

All that portion of the Province of Alberta contained within the boundary as follows: commencing at the northeast corner of section 34, township 89, range 10, west of the 4th meridian; thence in a

general easterly, southerly, westerly and northerly direction along the Fort McMurray City Boundary as of October 1992 to the point of commencement.

GRANDE PRAIRIE - SMOKY

All that portion of the Province of Alberta contained within the boundary as follows: commencing at the intersection of the north boundary of township 62, range 3, west of the 6th meridian and the right bank of the Smoky River; thence downstream along the said right bank to the right bank of the Wapiti River; thence upstream along the said right bank of the Wapiti River to the centre line of the Canadian National Railway line; thence northwest, north, and northwest along the said centre line to its intersection with the centre line of 100 Avenue; thence west along the said centre line and the centre line of Highway No. 2 to its intersection with the west boundary of the Grande Prairie City Boundary as of October 1992; thence north, east and north along the said city boundary to the east boundary of section 4, township 72, range 6, west of the 6th meridian; thence north along the east boundary of sections 4, 9, 16, 21, 28, 33 in the said township and sections 4, 9 in township 73, range 6, west of the 6th meridian to the north boundary of section 9 in the said township; thence west along the north boundary of sections 9,8, 7 in the said township to the east boundary of range 7; thence north along the said east boundary to the north boundary of section 7, township 75, range 6, west of the 6th meridian; thence east along the north boundary of sections 7, 8, 9, 10, 11, 12 in the said township, ranges 6 and 5, west of the 6th meridian to the east boundary of range 5, west of the 6th meridian; thence south along the said east boundary to the north boundary of township 74; thence east along the said north boundary to the east boundary of section 6, township 75, range 3, west of the 6th meridian; thence north along the east boundary of sections 6,7,18, 19, 30 in the said township to the right bank of the Bad Heart River; thence downstream to the right bank of the Smoky River; thence downstream along the said right bank to the right bank of the Little Smoky River; thence upstream along the said right bank of the Little Smoky River to the east boundary of range 24, west of the 5th meridian; thence south along the said east boundary to the north boundary of township 73; thence east along the said north boundary to the east boundary of range 20, west of the 5th meridian; thence south along the said east boundary to the north boundary of township 70; thence east along the said north boundary to the east boundary of range 19, west of the 5th meridian; thence south along the said east boundary to the north boundary of township 67; thence east along the said boundary to the east boundary of range 14, west of the 5th meridian; thence south along the said east boundary to the north boundary of township 62; thence west along the said boundary to the east boundary of range 15, west of the 5th meridian; thence south along the said east boundary to the north boundary of township 61; thence west along the said boundary to the east boundary of range 16, west of the 5th meridian; thence south along the said east boundary to the right bank of the Athabasca River; thence upstream along the said right bank to the right bank of the Berland River; thence upstream along the said right bank of the Berland River to the east boundary of range 25, west of the 5th meridian; thence north along the said east boundary to the north boundary of township 62; thence west along the said north boundary to the point of commencement.

GRANDE PRAIRIE - WAPITI

All that portion of the Province of Alberta contained within the boundary as follows: commencing at the intersection of the north boundary of township 58, range 14, west of the 6th meridian and the west boundary of the Province; thence north along the said west boundary of the Province to the north boundary of section 8, township 75, range 13, west of the 6th meridian; thence east along the north boundary of sections 8, 9, 10, 11, 12 in the said township and the north boundary of section 7, township 75, range 12, west of the 6th meridian to the east boundary of section 7 in the said township; thence south along the said east boundary to the north boundary of section 5 in the said township; thence east along the north boundary of sections 5, 4, 3 in the said township to the east boundary of section 3 in the said township; thence south along the said east boundary of section 3 to the north boundary of section 34, township 74, range 12, west of the 6th meridian; thence east along the north boundary of sections 34, 35, 36 of the said township and along the north boundary of sections 31, 32, 3, 34 in township 74, range 11, west of the 6th meridian to the east boundary of section 2 in the said township; thence north along the east boundary of sections 2, 11 to the north boundary of section 12 in the said township thence east along the said north boundary of section 12 and the north boundary of section 7, township 75, range 10, west of the 6th meridian to the east boundary of section 18 in the said township; thence north along the said east boundary of section 18 and the east boundary of section 19 in the said township to the north boundary of section 20 in the said township thence east along the north boundary of sections 20, 21, 22 in the said township to the east boundary of section 27 in the said township; thence north along the said east boundary to the north boundary of section 26 in the said township; thence east along the said boundary to the east boundary of section 35 in the said township thence north along the said east boundary of section 35 and the north boundary of sections 31, 32, 33, 34, 35, 36, township 75, range 9, west of the 6th meridian and the north boundary of sections 31, 32, 33 of the said township, range 8, west of the 6th meridian to the east boundary of section 33 in the said township; thence south along the east boundary of sections 33, 28, 21, 16, township 75, range 8, west of the 6th meridian to the north boundary of section 10 in the said township; thence east along the north boundary of sections 10, 11, 12 in the said township and the north boundary of sections 7, 8, 9, 10, 11, 12 in the said township, range 7, west of the 6th meridian to the east boundary of range 7, west of the 6th meridian; thence south along the said meridian to the north boundary of section 7, township 73, range 6, west of the 6th meridian; thence east along the north boundary of sections 7, 8, 9 to the east boundary of section 9 in the said township; thence south along the east boundary of sections 9, 4 in the said township and the east boundary of sections 33, 28, 21, 16, 9, 4 in township 72, range 6, west of the 6th meridian to the west boundary of the Grande Prairie City Boundary as of October 1992; thence north, west and south along the said city boundary to its intersection with the centre line of Highway No. 2; thence east along the said centre line and the centre line of 100 Avenue to its intersection with the centre line of the Canadian National Railway line; thence southeasterly along the said centre line to the right bank of the Wapiti River; thence downstream along the said right bank to its confluence with the right bank of the Smoky River; thence upstream along the said right bank of the Smoky River to the north boundary of township 58, range 7, west of the 6th meridian; thence west along the said north boundary to the point of commencement.

HIGHWOOD

All that portion of the Province of Alberta contained within the boundary as follows: commencing at the intersection of the south boundary of the Cataract Creek Snow Vehicle Forest Land Use Zone described in Order in Council 998/79 and the Alberta - British Columbia Boundary; thence northerly along the Alberta - British Columbia Boundary to the east boundary of range 8, west of the 5th meridian; thence north along the said east boundary to the left bank of the Little Elbow River in township 21; thence downstream along the said left bank to the north boundary of township 21; thence east along the said north boundary to the east boundary of I.D. 5; thence northerly along the said boundary to the north boundary of township 22; thence east along the said north boundary to the west boundary of the Calgary City Boundary as of October 1992; thence south and easterly along the said city boundary to the right bank of the Bow River on the 5th meridian; thence downstream along the said right bank to the east boundary of section 23, township 21, range 26, west of the 4th meridian; thence south along the east boundary of section 23, 14, 11, 2 in the said township and the east boundary of sections 35, 26, 23, 14, 11, 2 in townships 20, 19 to the north boundary of township 18; thence west along the said north boundary to the east boundary of section 35, township 18, range 27, west of the 4th meridian; thence south along the east boundary of sections 35, 26, 23, 14, 11, 2 in township 18 and the east boundary of sections 35, 26, 23, in township 17 to the right bank of the Little Bow River; thence downstream along the said right bank to the north boundary of section 1, township 17, range 27, west of the 4th meridian; thence west along the north boundary of sections 1, 2, 3, 4, 5, 6 in the said township and the north boundary of sections 1, 2, 3, 4, 5 to Highway 2; thence south along Highway 2 to the north boundary of township 16; thence west along the said north boundary to the east boundary of sections 33, 28, 21, 16, 9, 4 to the north boundary of township 15; thence west along the said north boundary to the east boundary of I.D. 5; thence south along the said east boundary to the south boundary of the Cataract Creek Snow Vehicle Forest Land Use Zone described in Order in Council 998/79; thence westerly along the said south boundary to the point of commencement.

INNISFAIL

All that portion of the Province of Alberta contained within the boundary as follows: commencing at the intersection of the right bank of the Red Deer River and the north boundary of section 22, township 34, range 4, west of the 5th meridian; thence west along the north boundary of section 22 to the east boundary of section 28; thence north along the east boundary of sections 28, 33 in the said township and the east boundary of sections 4, 9, 16, 21, 28, 33 in township 35 and the east boundary of section 4 in township 36 to the north boundary of section 4; thence west along the north boundary of sections 4, 5, 6 to the east boundary of range 5, west of the 5th meridian; thence north along the said east boundary to the north boundary of section 30; thence east along the north boundary of sections 30, 29, 28, 27, 26, 25 to the east boundary of range 4; thence north along the said east boundary to the north boundary of township 36; thence east along the said north boundary to the east boundary section 2, township 37; thence north along the east boundary of sections 2, 11, 14, 23, 26, 35 in townships 37, 38 and the east boundary of sections 2, 11, 14 in township 39 to the north boundary of section 13; thence east along the said north boundary to the east boundary of section 13; thence south along the said east boundary to the north boundary of section 7, township 39, range 1, west of the 5th meridian; thence east along the north boundary of sections 7, 8, 9, 10,

11, 12 in the said township and the north boundary of sections 7, 8, 9, 10, 11 in the said township, range 28, west of the 4th meridian to the east boundary of section 11; thence south along the east boundary of sections 11, 2 in the said township and the east boundary of sections 35, 26, 23 in township 38 to the right bank of the Red Deer River; thence upstream along the said right bank to the north boundary of section 26, township 37; thence east along the north boundary of sections 26, 25 in the said township and the north boundary of sections 30, 29, 28, 27, 26 in township 37, range 27, west of the 4th meridian to the east boundary of section 35; thence north along the east boundary of section 35 in the said township and the east boundary of section 2, 11, 14, township 38 to the north boundary of section 13; thence east along the north boundary of the said section in the north boundary of section 18, 17, 16, township 38, range 26, west of the 4th meridian to the right bank of the Red Deer River; thence downstream along the said right bank to the north boundary of township 34; thence west along the said north boundary to the east boundary of range 24; thence north along the said east boundary to the north boundary of section 1, township 35, range 24, west of the 4th meridian; thence west along the north boundary of sections 1, 2, 3, 4, 5, 6 in the said township and the north boundary of sections 1, 2 to the east boundary of section 3; thence south along the said east boundary and the east boundary of section 33, township 34, range 25, west of the 4th meridian to the north boundary of section 28; thence west along the north boundary of sections 28, 29, 30 in the said township and the north boundary of sections 25, 26, 27, 28 in township 34, range 26, west of the 4th meridian to the east boundary of section 29; thence south along the east boundary of sections 29, 20, 17, 8 to the north boundary of section 8; thence west along the north boundary of sections 8, 7 in the said township and the north boundary of sections 12, 11, 10, 9, 8, 7 in township 34, range 27, west of the 4th meridian to the east boundary of range 28; thence south along the said east boundary to the north boundary of township 33; thence west along the said north boundary to the east boundary of section 2, township 34, range 2, west of the 5th meridian; thence north along the said east boundary to the north boundary of section 2; thence west along the said north boundary to the east boundary of section 10; thence north along the said east boundary to the north boundary of section 10; thence west along the north boundary of sections 10, 9, 8, 7 in the said township and the north boundary of sections 12, 11, 10, 9. 8, 7 in township 34, and the north boundary of section 12, township 34, range 4, west of the 5th meridian to the east boundary of section 14; thence north along the east boundary of sections 14, 23 to the north boundary of section 23; thence west along the north boundary of sections 23, 22 to the point of commencement.

LAC LA BICHE - ST. PAUL

All that portion of the Province of Alberta contained within the boundary as follows: commencing at the intersection of the right bank of the North Saskatchewan River at the north boundary of township 58 and the east boundary of range 16, west of the 4th meridian; thence north along the said east boundary to the north boundary of township 61; thence west along the said north boundary to the east boundary of section 3, township 62, range 18, west of the 4th meridian; thence north along the east boundary of sections 3, 10, 15, 22, 27, 34 to the north boundary of township 62; thence east along the said north boundary to the east boundary of range 18, west of the 4th meridian; thence north along the said east boundary to the north boundary of township 65; thence east along the said north boundary to the east boundary of range 17; thence north along the said east boundary to the north boundary of section 36; thence west along the said north boundary to the east boundary of section 1, township 67, range 17, west of the 4th meridian; thence north along the said east boundary to the north boundary of the said section; thence west along the north

boundary of sections 1, 2, 3 in the said township to the east boundary of section 9; thence north along the said east boundary to the north boundary of section 9 in the said township; thence west along the said boundary to the east boundary of section 17; thence north along the east boundary of sections 17, 20 in the said township to the north boundary of section 21; thence east along the north boundary of sections 21, 22 to the east boundary of section 27; thence north along the east boundary of sections 27, 34 to the north boundary of section 35 in the said township; thence east along the north boundary of sections 35, 36 to the east boundary of range 17; thence north along the said east boundary to the north boundary of township 68; thence east along the said north boundary to the east boundary of range 16; thence north along the said east boundary to the north boundary of township 72; thence east along the said north boundary to the west boundary of the Cold Lake Air Weapons Range; thence south along the said west boundary to the north boundary of township 66; thence west along the said north boundary to the east boundary of range 10; thence south along the said east boundary to the north boundary of township 62; thence west along the north boundary of sections 36, 35 to the east boundary of section 34; thence south along the east boundary of section 34; thence south along the east boundary of sections 34, 27, 22, 15, 10, 3 to the boundary of township 61; thence east along the north boundary of sections 35, 36 in the said township and the north boundary of sections 31, 32, township 61, range 9, west of the 4th meridian to the east boundary of section 32 in the said township; thence south along the east boundary of sections 32, 29, 20, 17, 8, 5 in the said township and the east boundary of sections 32, 29, 20 in township 60 to the north boundary of section 16 in the said township; thence east along the north boundary of sections 16, 15, 14, 13 in the said township to the east boundary of range 9, west of the 4th meridian; thence south along the said east boundary to the north boundary of range 58; thence east along the said north boundary to the east boundary of range 4; thence south to the north boundary of I.R. 122; thence west and south along the said north boundary to the east shore of Frog Lake; thence southerly along the said east shore to the north boundary of township 57; thence east along the said north boundary to the east boundary of section 32; thence south along the east boundary of sections 32, 29, 20, 17, 18, 5 in township 56 and the east boundary of sections 32, 29 in township 55 to the north boundary of the south half of section 20; thence west along the said north boundary to the east boundary of section 19; thence south along the said east boundary to the north boundary of section 18; thence west along the said north boundary and the north boundary of sections 13, 14, 15 in township 55, range 3, west of the 4th meridian to the east boundary of section 16; thence south along the east boundary of sections 16, 9, 4 to the north boundary of township 54; thence west along the said north boundary to the right bank of the North Saskatchewan River; thence upstream along the said right bank to the north boundary of section 21, township 55, range 4, west of the 4th meridian; thence west along the north boundary of sections 21, 20, 19, in the said township and the north boundary of sections 24, 23, 22, 21, 20, 19, in township 55, ranges 5, 6, west of the 4th meridian and sections 24, 23, 22, 21, 20 in the said township, range 7, west of the 4th meridian to the east boundary of section 30; thence north along the east boundary to sections 30, 31 in the said township to the north boundary of township 55; thence west along the said north boundary to the right bank of the North Saskatchewan River at the east boundary of range 8, west of the 4th meridian; thence upstream along the said right bank to the east boundary of range 11, west of the 4th meridian; thence north along the said east boundary to the north boundary of section 1, township 56, range 11, west of the 4th meridian; thence west along the said north boundary to the east boundary of section 11; thence north along the east boundary of sections 11, 14 in the said township to the north boundary of section 14; thence west along the north boundary of sections 14, 15, 16 to the east boundary of the west half of section 20 in the said township; thence north along the east boundary of the west half of sections 20, 29, 32, in the said township and the east boundary of the west half of section 5, township 57, range 11, west of the 4th

meridian to the north boundary of section 5; thence west along the north boundary of sections 5, 6 in the said township to the east boundary of range 12, west of the 4th meridian; thence south along the said east boundary to the north boundary of range 56; thence west along the said east boundary to the right bank of the North Saskatchewan River at the north boundary of section 33, township 56, range 12, west of the 4th meridian; thence upstream along the said right bank to the point of commencement.

LACOMBE - STETTLER

All that portion of the Province of Alberta contained within the boundary as follows: commencing at the intersection of the north boundary of township 33 and the east boundary of range 20, west of the 4th meridian; thence north along the said east boundary to the north boundary of section 12, township 34, range 20, west of the 4th meridian; thence west along the north boundary of sections 12, 11, 10, 9, 8, 7 to the east boundary of section 13; thence north along the said east boundary to the north boundary of section 13; thence west along the north boundary of sections 13, 14, 15, 16, 17, 18 to the right bank of the Red Deer River; thence upstream along the said right bank to the south boundary of County 14; thence westerly along the said south boundary to the east boundary of range 28; thence north along the said east boundary to the north boundary of township 41; thence east along the said north boundary to the east boundary of range 27; thence south along the said east boundary to the north boundary of section 30; thence east along the boundary of sections 30, 29, 28 to the east boundary of section 33; thence north along the said east boundary to the north boundary of township 41; thence east along the said north boundary to the east boundary of the west half of section 32, township 41, range 24, west of the 4th meridian; thence south along the said east boundary to the north boundary of section 29; thence east along the north boundary of sections 29, 28, 27 to the east boundary of section 26; thence south along the said east boundary to the north boundary of section 23; thence east along the said north boundary to the east boundary of section 26; thence north along the said east boundary to the north boundary of section 25; thence east along the said north boundary to the east boundary of range 24; thence north along the said east boundary to the north boundary of township 41; thence west along the said north boundary to the east boundary of section 34, township 41, range 22, west of the 4th meridian; thence south along the said east boundary to the north boundary of section 26; thence east along the north boundary of sections 26, 25 to the east boundary of range 22; thence south along the said east boundary to the northeast boundary of County 14; thence southeast along the said boundary to the north boundary of township 40; thence east along the said north boundary to the east shore of Buffalo Lake; thence northerly along the said east shore to the east boundary of section 34, township 41, range 20, west of the 4th meridian; thence north along the said east boundary to the north boundary of township 41; thence east along the said north boundary to the east boundary of section 5, township 42, range 19, west of the 4th meridian; thence north along the east boundary of sections 5, 8, 17, 20 to the north boundary of section 21; thence east along the north boundary of sections 21, 22, 23, 24 to the east boundary of range 19; thence north along the said east boundary to the north boundary of section 26; thence north along the east boundary of sections 26, 35 to the north boundary of township 42; thence east along the said north boundary to the left bank of the Battle River; thence downstream along the said left bank to the east boundary of section 5, township 41, range 16, west of the 4th meridian; thence south along the east boundary of section 5 in the said township and the east boundary of sections 32, 29, 20, 17, 8, 5 in townships 39, 38, 37 and the east boundary of sections 33, 28, 21, 16 in township 36 to the north boundary of section 10; thence east

along the north boundary of sections 10, 11, 12 in the said township and the north boundary of sections 7, 8, 9, township 36, range 15, west of the 4th meridian to the west shore of Sullivan Lake; thence southerly along the said shore to the east boundary of range 15; thence south along the said east boundary to the north boundary of township 33; thence west along the said north boundary to the east boundary of section 35, township 33, range 16, west of the 4th meridian; thence south along the east boundary of sections 35, 26 to the north boundary of section 23; thence west along the north boundary of sections 23, 22, 21, 20, 19 to the east boundary of range 17; thence north along the said east boundary to the north boundary of section 25; thence west along the north boundary of sections 25, 26, 27, 28 to the east boundary of section 32; thence north along the said boundary to the north boundary of township 33; thence west along the said north boundary to the point of commencement.

LAKELAND

All that portion of the Province of Alberta contained within the boundary as follows: commencing at the intersection of the north boundary of township 48 and Secondary Highway 870; thence north along the said highway to the north boundary of section 16, township 49, range 11, west of the 4th meridian; thence west along the north boundary of sections 16, 17, 18 in the said township and the north boundary of section 13 in the said township, range 12, west of the 4th meridian to the east boundary of section 23; thence north along the east boundary of sections 23, 26, 35 in the said township and sections 2, 11 in township 50 to the north boundary of section 11; thence west along the north boundary of sections 11, 10, 9, 8, 7 in the said township to the east boundary of range 13; thence north along the said east boundary to the north boundary of township 52; thence east along the said north boundary to the east boundary of range 11; thence north along the said boundary to the right bank of the North Saskatchewan River; thence downstream along the said right bank to the north boundary of township 55; thence east along the said north boundary to the east boundary of section 31, township 55, range 7, west of the 4th meridian; thence south on the east boundary of sections 31, 30 to the north boundary of section 20 in the said township; thence east along the north boundary of sections 20, 21, 22, 23, 24 in the said township and the north boundary of sections 19, 20, 21, 22, 23, 24 in the said township ranges 6, 5, west of the 4th meridian and the north boundary of sections 19, 20, 21 in the said township, range 4, west of the 4th meridian to the right bank of the North Saskatchewan River; thence downstream along the said right bank to the north boundary of township 54; thence east along the said north boundary to the east boundary of section 4; thence north along the east boundary of sections 4, 9, 16 to the north boundary of section 15; thence east along the north boundary of sections 15, 14, 13 in township 55, range 3, west of the 4th meridian and the north boundary of section 18 in township 55, range 2, west of the 4th meridian to the east boundary of section 19; thence north along the east boundary of section 19 to the north boundary of the south half of section 20; thence east along the said north boundary to the east boundary of section 20; thence north along the said east boundary to the north boundary of section 21; thence east along the said north boundary to the east boundary of section 28; thence north along the said east boundary to the north boundary of section 34; thence east along the said north boundary to the east boundary of the west half of section 34; thence north along the said east boundary to the north boundary of township 55; thence east along the said north boundary to the east boundary of the Province; thence south along the said east boundary to right bank of the Battle River; thence upstream along the said right bank to the north boundary of section 17, township 47, range 5, west of the 4th meridian; thence east along the north boundary of sections 17, 18 in the

said township and the north boundary of sections 13, 14, 15, 16, 17, 18 in the said township, ranges 6, 7, west of the 4th meridian to the north boundary of M.D. 61; thence in a general northwest and west direction along the said north boundary to the east boundary of section 20, township 48, range 10, west of the 4th meridian; thence north along the east boundary of sections 20, 29, 32 to the north boundary of township 48; thence west along the said north boundary to the point of commencement.

LEDUC

All that portion of the Province of Alberta contained within the boundary as follows: commencing at the intersection of the north boundary of township 47 and the east boundary of range 26, west of the 4th meridian; thence north along the said east boundary to the north boundary of section 24, township 50; thence west along the north boundary of sections 24, 23, 22, 21 in the said township to the east boundary of section 20; thence north along the east boundary of sections 20, 29, 32 in the said township to the left bank of the North Saskatchewan River; thence downstream along the said left bank to the south boundary of the Edmonton City Boundary as of October 1992; thence east along the said city boundary to the east boundary of section 8, township 51, range 23, west of the 4th meridian; thence south along the east boundary of sections 8, 5 in the said township to the north boundary of township 50; thence east along the said north boundary to the east boundary of section 31, township 50, range 21, west of the 4th meridian; thence south along the said east boundary to the north boundary of section 29; thence east along the said north boundary to the east boundary of section 21; thence south along the east boundary of sections 21, 16, 9 to the north boundary of section 3; thence east along the north boundary of sections 3, 2, 1 in the said township and the north boundary of sections 6, 5, 4, 3, 2, 1 in township 50, range 20, west of the 4th meridian and the north boundary of section 6 in township 50, range 21, west of the 4th meridian to the east boundary of section 6 in the said township; thence south along the said east boundary to the north boundary of township 49; thence east along the said north boundary to the east boundary of section 34, township 49, range 19, west of the 4th meridian; thence south along the east boundary of sections 34, 27, 22, 15, 10, 3 to the north boundary of township 48; thence east along the said north boundary to the east boundary of range 18, west of the 4th meridian; thence south along the said east boundary to the north boundary of township 47; thence west along the said north boundary to the point of commencement.

LESSER SLAVE LAKE

All that portion of the Province of Alberta contained within the boundary as follows: commencing at the intersection of the north boundary of township 67 and the east boundary of range 19, west of the 5th meridian; thence north along the said east boundary of range 19 to the north boundary of township 70; thence west along the said north boundary to the east boundary of range 20; thence north along the said east boundary to the north boundary of township 73; thence east along the said north boundary to the east boundary of range 19; thence north along the said east boundary to the north boundary of township 77; thence west along the said north boundary to the east boundary of section 3, township 78, range 19, west of the 5th meridian to the north boundary of section 3 in the said township; thence west along the north boundary of sections 3, 4, 5 to the east boundary of

section 7 in the said township; thence north along the east boundary of sections 7, 18, 19, 30, 31 to the north boundary of township 78; thence west along the said north boundary to the east boundary of range 20; thence north along the said east boundary to the north boundary of section 18, township 80, range 19, west of the 5th meridian; thence east along the north boundary of sections 18, 17, 16, 15, 14, 13 in the said township to the east boundary of range 19; thence north along the said east boundary to the 21st Base Line; thence east along the 21st Base Line to the east boundary of range 18, west of the 5th meridian; thence north along the said east boundary to the north boundary of township 96; thence east along the said north boundary to the east boundary of range 12; thence north along the said east boundary to the north boundary of the Province; thence east along the said north boundary to the east boundary of Wood Buffalo National Park; thence southeasterly, east, southerly, southwesterly and south along the said east boundary to the north boundary of township 104; thence west along the said north boundary to the east boundary of range 2, west of the 5th meridian; thence south along the said east boundary to the right bank of the Athabasca River at the east boundary of section 1, township 70, range 2, west of the 5th meridian; thence upstream along the said right bank to the north boundary of township 67; thence west along the said boundary to the point of commencement.

LETHBRIDGE - EAST

All that portion of the Province of Alberta contained within the boundary as follows: commencing at the intersection of the south boundary of the Lethbridge City Boundary as of October 1992 and the east boundary of section 18, township 8, range 21, west of the 4th meridian; thence north along the east boundary of sections 18, 19, 30 in the said township to its intersection with the centre line of Scenic Drive; thence northwesterly and east along the said centre line to its intersection with the centre line of 13 Street S; thence north along the said centre line to its intersection with the centre line of 10 Avenue S; thence east along the said centre line to its intersection with the centre line of Mayor Magrath Drive; thence northwest along the said centre line to its intersection with the centre line of the Canadian Pacific Railway line; thence west along the said centre line to its intersection with the centre line of 13 Street N; thence north along the said centre line, the centre line of the north production of 13 Street N and the east boundary of section 19, township 8, range 21, west of the 4th meridian to the north boundary of the Lethbridge City Boundary; thence east, south, southeasterly, west and northwesterly along the said city boundary to the point of commencement.

LETHBRIDGE - WEST

All that portion of the Province of Alberta contained within the boundary as follows: commencing at the intersection of the east boundary of section 18, township 8, range 21, west of the 4th meridian and the south boundary of the Lethbridge City Boundary as of October 1992; thence in a general southwesterly, north, northeasterly and east direction along the said city boundary to its intersection with the east boundary of section 19, township 9, range 21, west of the 4th meridian; thence south along the said east boundary, the centre line of the north production of 13 Street N and the centre line of 13 Street N to its intersection with the centre line of the Canadian Pacific Railway line; thence easterly along the said centre line to its intersection with the centre line of Mayor Magrath Drive; thence southeast along the said centre line to its intersection with the centre line of 10

Avenue S; thence west along the said centre line to its intersection with the centre line of 13 Street S; thence south along the said centre line to its intersection with the centre line of Scenic Drive; thence west and southeasterly along the said centre line to its intersection with the east boundary of section 30, township 8, range 21, west of the 4th meridian; thence south along the east boundary of sections 30, 19, 18, in the said township to the point of commencement.

LITTLE BOW

All that portion of the Province of Alberta contained within the boundary as follows: commencing at the intersection of the southwest corner of the Lethbridge City Boundary as of October 1992 and the left bank of the Waterton River; thence upstream along the said left bank to the left bank of the Oldman River; thence upstream along the said left bank of the Oldman River to the east boundary of section 30, township 10, range 24, west of the 4th meridian; thence north along the said east boundary of sections 30, 31 and the east boundary of sections 5, 8 in township 11 to the north boundary of section 8; thence west along the north boundary of sections 8, 7 to the east boundary of range 25; thence north along the said east boundary to the north boundary of township 12; thence west along the said north boundary to the east boundary of range 3, west of the 5th meridian; thence north along the east boundary of I.D. 6 to the east boundary of I.D. 5; thence north along the said east boundary to the north boundary of township 15; thence east along the said north boundary to the east boundary of section 4, township 16, range 2, west of the 5th meridian; thence north along the east boundary of sections 4, 9, 16, 21, 28, 33 to the north boundary of township 16; thence east along the said north boundary to the east boundary of section 6, township 17, range 28, west of the 4th meridian; thence north along the said east boundary to the north boundary of section 5 in the said township; thence east along the north boundary of sections 5, 4, 3, 2, 1 in the said township 17, ranges 28, 27 west of the 4th meridian to the left bank of the Little Bow River; thence upstream along the said left bank to the east boundary of section 26, township 17, range 27, west of the 4th meridian; thence north along the east boundary of sections 26, 35, township 17 and sections 2, 11, 14, 26, 35, township 18 in the said range to the north boundary of township 18; thence east along the said north boundary to the east boundary of section 2, township 19, range 26, west of the 4th meridian; thence north along the east boundary of sections 2, 11, 14, 23, 26, 35 in townships 19, 20, range 26, west of the 4th meridian and sections 2, 11, 14, 23 in township 21 to the right bank of the Bow River; thence downstream along the said right bank to the west boundary of I.R. 146; thence northeast, easterly and south along the said west boundary to the right bank of the Bow River; thence downstream along the said right bank to its confluence with the South Saskatchewan River and the Oldman River; thence upstream along the right bank of the Oldman River to the Lethbridge City Boundary; thence northwesterly, west and south along the said city boundary to the point of commencement.

MEDICINE HAT

All that portion of the Province of Alberta contained within the boundary as follows: commencing at the intersection of the left bank of the South Saskatchewan River and the west boundary of the Medicine Hat City Boundary as of October 1992; thence northerly, east, southeasterly and south along the said city boundary to its intersection with the centre line of the northeast production of

Carry Drive; thence southwest along the said centre line, the centre line of Carry Drive and the centre line of the southwest production of Carry Drive to its intersection with the centre line of Trans Canada Highway; thence northwest along the said centre line to its intersection with the centre line of the Trans Canada Way; thence northwest along the said centre line to its intersection with the Trans Canada Highway; thence northwest along the said centre line to the left bank of the south Saskatchewan River; thence upstream along the said left bank to the point of commencement.

OLDS - DIDSBURY

All that portion of the Province of Alberta contained within the boundary as follows: commencing at the intersection of the west boundary of the Calgary City Boundary as of October 1992 and Highway 1A; thence northwest along the said highway to the east boundary of range 4, west of the 5th meridian; thence north along the said east boundary to the north boundary of township 26; thence west along the said north boundary to the east boundary of section 2, township 26, range 6, west of the 5th meridian; thence north along the east boundary of sections 2, 11 to the north boundary of section 11; thence east along the north boundary of sections 11, 12 to the east boundary of range 6; thence north along the said east boundary to the 8th Base Line; thence west along the said 8th Base Line to the east boundary of range 8, west of the 5th meridian; thence north along the said east boundary to the right bank of the Red Deer River; thence downstream along the said right bank to the east boundary of range 7; thence north along the said east boundary to the north boundary of section 24, township 32; thence west along the north boundary of sections 24, 23, 22 to the east boundary of section 29; thence north along the east boundary of sections 29, 32 to the north boundary of township 32; thence west along the said north boundary to the east boundary of section 5, township 33; thence north along the said east boundary to the north boundary of section 5; thence west along the said north boundary to the east boundary of section 7; thence north along the east boundary of sections 7, 18, 19, 30 to the north boundary of section 30; thence west along the said north boundary to the east boundary of range 8; thence north along the said east boundary to the right bank of the James River; thence downstream along the said right bank to the right bank of the Red Deer River; thence downstream along the said right bank to secondary Highway 587; thence east along the said highway to the east boundary of section 23, township 34, range 4, west of the 5th meridian; thence south along the east boundary of sections 23, 14 to the north boundary of section 12; thence east along the said north boundary and the north boundary of sections 7, 8, 9, 10, 11, 12 in the said township, range 3 and the north boundary of 7, 8, 9, 10 in the said township, range 2 to the east boundary of section 10: thence south along the said east boundary to the north boundary of section 2; thence east along the said north boundary to the east boundary of section 2; thence south along the said east boundary to the north boundary of township 33; thence east along the said north boundary to the east boundary of range 28, west of the 4th meridian; thence north along the said east boundary to the north boundary of section 6, township 34, range 27, west of the 4th meridian; thence east along the north boundary of sections 6, 5, 4, 3, 2 to the east boundary of section 2; thence south along the said east boundary and the east boundary of sections 35, 26, 23, 14, 11, 2 in township 33, and the east boundary of section 35 in township 32 to the north boundary of section 26; thence west along the said north boundary to the east boundary of section 27; thence south along the east boundary of sections 27, 22 to the north boundary of section 14; thence east along the said north boundary to the east boundary of the west half of section 14; thence south along the said east boundary to the north boundary of section 11; thence east along the said north boundary to the east boundary of section 11; thence south along the said east

boundary to the north boundary of section 1; thence east along the said north boundary to the east boundary of range 27; thence south along the said east boundary to the north boundary of section 19; thence east along the north boundary of sections 19, 20 to the east boundary of section 20; thence south along the east boundary of sections 20, 17, 8, 5 to the north boundary of township 30; thence west along the said north boundary to the east boundary of range 27; thence south along the said east boundary to the north boundary of township 28; thence west along the said north boundary to the east boundary of range 28, west of the 4th meridian; thence north along the said east boundary to the north boundary of section 1, township 29; thence west along the said north boundary to the east boundary of section 2; thence south along the said east boundary and the east boundary of sections 35, 26, 23, 14 to the north boundary of section 11, township 28, range 28, west of the 4th meridian; thence east along the north boundary of sections 11, 10, 9, 9, 7 in the said township and the north boundary of sections 12, 11, 10 in township 28, range 29, west of the 4th meridian and the north boundary of sections 12, 11, 10, 9, 8, 7 in township 28, range 1, west of the 5th meridian to the east boundary of range 2; thence south along the said east boundary to the point of commencement.

PEACE RIVER

All that portion of the Province of Alberta contained within the boundary as follows: commencing at the intersection of the north boundary of township 83 and the 6th meridian; thence north along the 6th meridian to the north boundary of township 85; thence west along the said north boundary to the east boundary of range 2, west of the 6th meridian; thence north along the said east boundary to the north boundary of township 96; thence east along the said north boundary to the 6th meridian; thence north along the said meridian to the north boundary of township 104; thence west along the said north boundary to the west boundary of the Province; thence north along the said west boundary to the north boundary of the Province; thence east along the said north boundary to the east boundary of range 12, west of the 5th meridian; thence south along the said east boundary to the north boundary of township 96; thence west along the said north boundary to the east boundary of range 18, west of the 5th meridian; thence south along the said east boundary to the 21st Base Line; thence west along the said 21st Base Line to the east boundary of range 19, west of the 5th meridian; thence south along the said east boundary to the north boundary of Section 13, township 80, range 19, west of the 5th meridian; thence west along the north boundary of sections 13, 14, 15, 16, 17, 18 in the said township and the north boundary of sections 13, 14, 15, 16, 17, 18 in ranges 20, 21 to the east boundary of range 22; thence north along the said east boundary to the 21st Base Line; thence west along the said 21st Base Line to the right bank of the Smoky River; thence downstream along the said right bank to the right bank of the Peace River; thence downstream along the said right bank to the Peace River Municipal Boundary as of October 1992; thence westerly and northerly along the said municipal boundary to the north boundary of township 83; thence west along the said north boundary to the point of commencement.

PINCHER CREEK - MACLEOD

All that portion of the Province Alberta contained within the boundary as follows: commencing at

the intersection of the north boundary of the Waterton Lakes National Park and the Alberta - British Columbia Boundary; thence northerly along the Alberta - British Columbia Boundary to the south boundary of the Cataract Creek Snow Vehicle Forest Land Use Zone describes in Order in Council 998/79; thence northeast along the said south boundary to the east boundary of I.D. 6; thence south along the said east boundary to the north boundary of township 12; thence east along the said north boundary to the east boundary of range 25; thence south along the said east boundary to the north boundary of section 7, township 11; thence east along the north boundary of sections 7, 8 to the east boundary of section 8; thence south along the east boundary of sections 8, 5 in the said township and the east boundary of 32, 29 in township 10 to the left bank of the Oldman River; thence downstream along the said left bank to its confluence with the Waterton River; thence upstream along the left bank of the Waterton River to the east boundary of Waterton National Park; thence northerly and westerly along the said boundary to the point of commencement.

PONOKA - RIMBEY

All that portion of the Province of Alberta contained within the boundary as follows: commencing at the intersection of the east boundary of range 5, west of the 5th meridian and the north boundary of township 44; thence east along the said north boundary to the east boundary of section 5, township 45, range 4, west of the 5th meridian; thence north along the east boundary of sections 5, 8, 17 to the north boundary of section 16; thence east along the north boundary of sections 16, 15, 14, 13 in the said township and the north boundary of sections 18, 17, 16, 15, 14, 13 in the said township, ranges 3, 2 to the east boundary of range 2; thence south along the said east boundary to the north boundary of section 7, township 45, range 1, west of the 5th meridian; thence west along the north boundary of sections 7, 8 to the east boundary of section 8; thence south along the said east boundary to the north boundary of the south half of section 9; thence east along the said north boundary of the south half of sections 9, 10 to the east boundary of the west half of section 10; thence south along the said east boundary to the north boundary of section 3; thence east along the said north boundary to the east boundary of section 3; thence south along the said east boundary to the north boundary of section 44; thence east along the said north boundary to Highway 2; thence north along the said Highway to the north boundary of section 30, township 45, range 26, west of the 4th meridian; thence east along the north boundary of sections 30, 29, 28, 27, 26 to the east boundary of section 35; thence north along the said east boundary to the north boundary of township 45; thence east along the said north boundary to the east boundary of range 17; thence south along the said east boundary to the north boundary of section 24, township 43, range 17, west of the 4th meridian; thence west along the north boundary of sections 24, 23 to the east boundary of the west half of section 23; thence south along the east boundary of the west half of sections 23, 14, 11 to the north boundary of section 11; thence east along the north boundary of sections 11, 10 to the east boundary of section 4; thence south along the said east boundary to the north boundary of township 42; thence west along the said north boundary to the east boundary of range 19; thence south along the said east boundary to the north boundary of section 24; thence west along the north boundary of sections 24, 23, 22, 21 to Highway 56; thence south along the said highway to the north boundary of township 41; thence west along the said boundary to the east boundary of section 34; thence southerly along the said east boundary and the east shore of Buffalo Lake to the north boundary of township 40; thence west along the said north boundary to the northeast boundary of County 14; thence northwesterly along the said boundary to the north

boundary of township 41; thence west along the said north boundary to the east boundary of range 24; thence south along the said east boundary to the north boundary of section 25, township 41, range 24, west of the 4th meridian; thence west along the said north boundary to the east boundary of section 26; thence south along the said east boundary to the north boundary of section 23; thence west along the said north boundary to the east boundary of section 27; thence north along the said east boundary to the north boundary of section 27; thence west along the north boundary of sections 27, 28, 19 to the east boundary of the west half of section 32; thence north along the said east boundary to the north boundary of township 41; thence west along the said north boundary to the east boundary of section 33, township 41, range 26, west of the 4th meridian; thence south along the said east boundary to the north boundary of section 28; thence west along the north boundary of sections 28, 29 to the east boundary of section 31; thence north along the said east boundary to the north boundary of township 41; thence west along the said north boundary to the east boundary of section 36; thence south along the said east boundary to the north boundary of section 25; thence west along the north boundary of sections 25, 26, 27 to the east boundary of section 33; thence north along the said east boundary to the north boundary of township 41; thence west along the said north boundary to the east boundary of section 35, township 41, range 1, west of the 5th meridian; thence south along the said east boundary to the north boundary of the east half of section 26; thence west along the said north boundary to the east boundary of the west half of section 26; thence south along the said east boundary to the north boundary of section 23; thence west along the north boundary of sections 23, 22, 21, 20, 19 in the said township and the north boundary of sections 24, 23 in the said township, range 3 to the east boundary of the west half of section 29; thence north along the east boundary of the west half of sections 29, 32 to the north boundary of township 41; thence west along the said north boundary to the east boundary of section 35, township 41, range 4, west of the 5th meridian; thence south along the said east boundary to the north boundary of section 26; thence west along the north boundary of sections 26, 27 to the east boundary of section 27; thence north along the said east boundary to the north boundary of township 41; thence west along the said north boundary to the east boundary of range 5; north along the said east boundary to the north boundary of section 1, township 42, range 5, west of the 5th meridian; thence west along the north boundary of sections 1, 2, 3 to the east boundary of section 9; thence north along the east boundary of sections 9, 16, 21, 28, 33 in the said township and the east boundary of sections 4, 9, 16, 21 in township 43 to the north boundary of section 22; thence east along the north boundary of sections 22, 23, 24 to the east boundary of range 5; thence north along the said east boundary to the point of commencement.

RED DEER - NORTH

All that portion of the Province of Alberta contained within the boundary as follows: commencing at the intersection of the left bank of the Red Deer River and the east boundary of section 14, township 38, range 28, west of the 4th meridian; thence north along the said east boundary and the east boundary of sections 23, 26, 35 to the north boundary of township 38; thence east along the said north boundary to the east boundary of the southwest quarter of section 6, township 39, range 27, west of the 4th meridian; thence north along the said east boundary to the north boundary of the southeast quarter of the said section; thence east along the said north boundary to the east boundary of section 6; thence north along the east boundary of sections 6, 7, 18, township 39, range 27, west of the 4th meridian to the right bank of the Blindman River; thence downstream along the said right bank to its confluence with the right bank of the Red Deer River; thence downstream

along the said right bank to the east boundary of section 21, township 38, range 26, west of the 4th meridian; thence south along the said east boundary to the north boundary of section 16 in the said township; thence west along the north boundary of sections 16, 17, 18 in the said township and section 13, township 38, range 27, west of the 4th meridian to the east boundary of section 14 in the said township; thence south along the said east boundary to the centre line of the east production of Ross Street; thence west along the said centre line and the centre line of Ross Street to its intersection with the centre line of 36 Avenue; thence north along the said centre line to the centre line of 55 Street; thence west along the said centre line to the centre line of Gaetz Avenue; thence north along the said centre line to the left bank of the Red Deer River; thence upstream along the said left bank to the point of commencement.

RED DEER - SOUTH

All that portion of the Province of Alberta contained within the boundary as follows: commencing at the intersection of the north boundary of section 26, township 37, range 28, west of the 4th meridian and the left bank of the Red Deer River; thence downstream along the said left bank to its intersection with the centre line of Gaetz Avenue; thence south along the said centre line to its intersection with the centre line of 55 Street; thence east along the said centre line to its intersection with the centre line of 36 Avenue; thence south along the said centre line to its intersection with the centre line of Ross Street; thence east along the said centre line and the centre line of the east production of Ross Street to its intersection with the east boundary of section 14, township 38, range 27, west of the 4th meridian; thence south along the east boundary of the said section and sections 11, 2 in the said township and the east boundary of section 35, township 37, range 27, west of the 4th meridian to the north boundary of section 26, township 37, range 27, west of the 4th meridian; thence west along the said north boundary and the north boundary of sections 27, 28, 29, 30 in the said township and the north boundary of sections 25, 26 in township 37 to the point of commencement.

REDWATER

All that portion of the Province of Alberta contained within the boundary as follows: commencing at the intersection of the north boundary of the St. Albert City Boundary as of October 1992 and the centre line of Highway 2 in township 54, range 25, west of the 4th meridian; thence northerly along the said centre line to the north boundary of section 9, township 58, range 25, west of the 4th meridian; thence east along the north boundary of sections 9, 10, 11, 12 to the east boundary of range 25; thence north along the said east boundary to the north boundary of section 18, township 58, range 24, west of the 4th meridian; thence east along the north boundary of sections 18, 17, 16, 15, 14, 13 in the said township, and the north boundary of sections 18, 17, 16, township 58, range 23, west of the 4th meridian to the east boundary of section 21; thence north along the east boundary of sections 21, 28, 33 in the said township and the east boundary of sections 3, 10, in township 59, range 23, west of the 4th meridian to the north boundary of section 10; thence west along the said north boundary to the east boundary of sections 16, 21, 28, 33 in the said township and the east boundary of sections 4, 9, 16, 21, 28, 33 in township 60, range 23, west of the 4th meridian and the east boundary of sections 4, 9 in township 61, range 23, west of the 4th meridian

to the north boundary of section 10 in the said township; thence east along the north boundary of sections 10, 11, 12 to the east boundary of range 23; thence north along the said east boundary to the north boundary of township 61; thence east along the said north boundary to the east boundary of section 5, township 62, range 22, west of the 4th meridian; thence north along the east boundary of sections 5, 8, 17, 20 to the north boundary of section 21 in the said township; thence east along the said north boundary to the east boundary of section 27 in the said township; thence north along the east boundary of sections 27, 34 in the said township to the north boundary of township 62; thence east along the said north boundary to the east boundary of section 6, township 63, range 21, west of the 4th meridian; thence north along the east boundary of sections 6, 7 in the said township to the north boundary of section 8; thence east along the north boundary of sections 8, 9 in the said township to the east boundary of section 16; thence north along the said east boundary to the north boundary of section 15; thence east along the north boundary of sections 15, 14, 13 in the said township and the north boundary of sections 18, 17, 16, 15, 14, 13 in township 63, range 20, west of the 4th meridian and the north boundary of sections 18, 17, 16 in township 63, range 19, west of the 4th meridian to the east boundary of section 21; thence north along the said east boundary to the north boundary of section 22 in the said township; thence east along the said north boundary to the east boundary of section 22; thence north along the east boundary of sections 27, 34 to the north boundary of township 63; thence east along the said north boundary to the east boundary of range 18, west of the 4th meridian; thence south along the said east boundary to the north boundary of township 62; thence west along the said north boundary to the east boundary of section 34, township 62, range 18, west of the 4th meridian; thence south along the east boundary of sections 34, 27, 22, 15, 10, 3 in the said township to the north boundary of township 61; thence east along the said north boundary to the east boundary of range 16, west of the 4th meridian; thence south along the said east boundary to the right bank of the North Saskatchewan River; thence upstream along the said right bank to the east boundary of the Edmonton City Boundary as of October 1992; thence north, west, south and west along the said city boundary to its intersection with the north boundary of the St. Albert City Boundary; thence northwesterly along the said city boundary to the point of commencement.

ROCKY MOUNTAIN HOUSE

All that portion of the Province of Alberta contained within the boundary as follows: commencing at the intersection of the north boundary of township 30 and the east boundary of Banff National Park; thence northwesterly and westerly along the said east boundary of Banff National Park to the intersection of the east boundary of range 19, west of the 5th meridian and the north boundary of township 33; thence due southwest along an imaginary line from the said intersection to the Alberta - British Columbia boundary; thence northwest along the said boundary to the south boundary of Jasper National Park; thence northeasterly along the said south boundary to the right bank of the Brazeau River; thence downstream along the said right bank to the north boundary of section 34, township 43, range 20, west of the 5th meridian; thence east along the north boundary of sections 34, 35, 36 in the said township and the north boundary of township 43 to the east boundary of range 19; thence north along the said east boundary to the north boundary of township 44; thence east along the said north boundary to the right bank of the North Saskatchewan River; thence downstream along the said right bank to the east boundary of range 8, west of the 5th meridian; thence south along the said east boundary to the north boundary of township 44; thence east along the said north boundary to the east boundary of range 5, west of the 5th meridian; thence south

along the said east boundary to the north boundary of section 13, township 43, range 5, west of the 5th meridian; thence west along the north boundary of sections 13, 14, 15 in the said township to the east boundary of section 16; thence south along the east boundary of sections 16, 9, 4 in the said township and the east boundary of sections 33, 28, 21, 16, 9 in township 42 to the north boundary of section 3, township 42, range 5, west of the 5th meridian; thence east along the north boundary of section 3, 2,1 in the said township to the east boundary of range 5, west of the 5th meridian; thence south along the said east boundary to the north boundary of township 41; thence east along the said north boundary to the east boundary of section 33; thence south along the said east boundary to the north boundary of section 27; thence east along the north boundary of sections 27, 26 and the west half of section 25 to the east boundary of the west half of section 25; thence north along the said east boundary to the north boundary of township 41; thence east along the said north boundary to the east boundary of the west half of section 35, township 41, range 3, west of the 5th meridian; thence south along the said east boundary and the east boundary of the west half of section 23 to the north boundary of section 23; thence east along the north boundary of sections 23, 24 in the said township and the north boundary of sections 19, 20, 21, 22, 23 to the east boundary of the west half of section 26; thence north along the said east boundary to the north boundary of section 35; thence east along the said north boundary to the east boundary of section 36; thence north along the said east boundary to the north boundary of township 41; thence east along the said north boundary to the east boundary of section 32, township 41, range 28, west of the 4th meridian; thence south along the said east boundary to the north boundary of section 28, township 41; thence east along the north boundary of sections 28, 27, 26 to the east boundary of section 25; thence south along the east boundary of sections 25, 24, 13, 12, 1 in township 41 and the east boundary of sections 36, 25, 24, 13, 12, 1 in township 40 and the east boundary of sections 36, 25, 24, 13 in township 39 to the north boundary of section 11, township 39, range 28, west of the 4th meridian; thence west along the north boundary of sections 11, 10, 9, 8, 7 in the said township and the north boundary of sections 12, 11, 10, 9, 8, 7 in township 39, range 1, west of the 5th meridian to the east boundary of range 2; thence north along the said east boundary to the north boundary of section 12 in the said township; thence west along the said north boundary to the east boundary of section 11; thence south along the east boundary of sections 11, 2 in the said township and along the east boundary of sections 35, 26, 23, 14, 11, 2 in townships 38, 37 to the north boundary of township 36; thence west along the said north boundary to the east boundary of range 4; thence south along the said east boundary to the north boundary of section 25; thence west along the north boundary of sections 25, 26, 27, 28, 29, 30 to the east boundary to range 5; thence south along the said east boundary to the north boundary of section 6; thence east along the north boundary of sections 6, 5, 4 to the east boundary of section 4; thence south along the east boundary of section 4 in the said township and along the east boundary of sections 33, 28, 21, 16, 9, 4 in township 35, and the east boundary of sections 33, 28, 21 in township 34 to the left bank of the Red Deer River; thence upstream along the said left bank to the left bank of the James River; thence upstream along the said left bank to the east boundary of M.D. 99; thence southeasterly along the said east boundary to the left bank of the Red Deer River; thence upstream along the said left bank to the east boundary of range 8; thence south along the said east boundary to the north boundary of township 30; thence west along the said north boundary to the point of commencement.

ST. ALBERT

All that portion of the Province of Alberta contained within the boundary as follows: commencing

at the intersection of the west boundary of the St. Albert City Boundary as of October 1992 and the centre line of the Canadian National Railway line; thence easterly along the said centre line of the Canadian National Railway line to its intersection with the west production of McKenney Avenue; thence easterly along the centre line of the said production and the centre line of McKenney Avenue to its intersection with the centre line of Dawson Road; thence northerly along the said centre line to its intersection with the centre line of Giroux Road; thence easterly along the said centre line to its intersection with the centre line of St. Albert Road; thence north along the said centre line to its intersection with the St. Albert City Boundary; thence in a general easterly, south, southwesterly, and north direction along the said city boundary to the point of commencement.

SHERWOOD PARK

All that portion of the Province of Alberta which is contained within the boundary as follows: commencing at the intersection of the north boundary of section 20 in township 52, range 23, west of the 4th meridian and the Edmonton City Boundary as of October 1992; thence in a general westerly, northerly, easterly and northerly direction along the said city boundary to its intersection with the centre line of township road 534; thence easterly along the said centre line to its intersection with the right bank of the Oldman Creek; thence upstream along the said right bank to the right bank of an unnamed creek in the northeast quarter of section 24, township 53, range 23, west of the 4th meridian; thence upstream along the said right bank to its intersection with the centre line of Highway 21, thence south along the said centre line to its intersection with the easterly production of the north boundary of section 24 in township 52, range 23, west of the 4th meridian; thence west along the said production line and the north boundary of sections 24, 23, 22, 21 and 20 in township 52, range 23, west of the 4th meridian to the point of commencement.

SPRUCE GROVE - STURGEON

All that portion of the Province of Alberta contained within the boundary as follows: commencing at the intersection of the west boundary of the Spruce Grove Municipal Boundary as of October 1992 and the north boundary of section 8, township 53, range 26, west of the 4th meridian; thence west along the north boundary of sections 8, 7 in the said township and the north boundary of section 12, township 53, range 27, west of the 4th meridian to the east boundary of the 5th meridian; thence north along the said east boundary to the north boundary of section 7 in township 54; thence west along the said north boundary to the east boundary of range 1, west of the 5th meridian; thence north along the said east boundary to the north boundary of I.R. 134; thence west along the said north boundary to the east boundary of section 23, township 56, range 1, west of the 5th meridian; thence north along the east boundary of sections 23, 26, 35 in the said township and the east boundary of sections 2, 11 in township 57 to the north boundary of section 11; thence east along the north boundary of sections 11, 12 in the said township to the 5th meridian; thence south along the said meridian to the north boundary of section 6, township 57, range 26, west of the 4th meridian; thence east along the north boundary of sections 6, 5, 4, 3, 2 to the east boundary of section 2 in the said township; thence north along the said east boundary to the north boundary of section 12; thence east along the north boundary of section 12 in the said township and sections 7, 8, 9 in township 57, range 25, west of the 4th meridian to the east boundary of section 16; thence

north along the east boundary of sections 16, 21, 28 to the north boundary of section 27, thence east along the said north boundary to the east boundary of section 34; thence north along the said east boundary and the east boundary of section 3, township 58, range 24, west of the 4th meridian to the north boundary of section 2; thence east along the north boundary of sections 2, 1 in the said township and along the north boundary of sections 65 in the said township, range 25, west of the 4th meridian to the Canadian National Railway line; thence southeast along the said railway line to the east boundary of section 28; thence south along the east boundary of sections 28, 21, 16, 9, 4 in the said township and the east boundary of sections 33, 28, 21, 16, 9, 4 in township 56 to the Morinville Municipal Boundary as of October 1992; thence in a general southerly direction along the said municipal boundary to Highway 2; thence south along the said highway to the north boundary of the City of St. Albert as of October 1992; thence west and southerly along the said city boundary to the west boundary of the Edmonton City Boundary as of October 1992; thence in a general westerly and south direction along the said city boundary to its intersection with Highway 16; thence west along the said highway to the Spruce Grove Municipal Boundary as of October 1992; thence south, westerly and northerly along the said municipal boundary to the north boundary of section 8, township 53, range 26, west of the 4th meridian; thence west along the said north boundary to the point of commencement.

STONY PLAIN

All that portion of the Province of Alberta contained within the boundary as follows: commencing at the intersection of the north boundary of township 50, range 8, west of the 5th meridian and the right bank of the Pembina River; thence downstream along the said right bank to the north boundary of township 54, range 6, west of the 5th meridian; thence east along the said north boundary to its intersection with the east boundary of section 33 in the said township; thence south along the east boundary of sections 33, 28, 21, 16, 9, 4 in the said township and the east boundary of sections 33, 28 in township 53 to its intersection with the north shore of Isle Lake; thence easterly along the said north shore to the north boundary of township 53; thence east along the said north boundary to the east boundary of section 32, township 53, range 5, west of the 5th meridian; thence south along the said east boundary to the north boundary of section 28 in the said township; thence east along the north boundary of sections 28, 27, 26, 25 in the said township and the north boundary of sections 30, 29, 28, 27, 26, 25 in the said township, ranges 4, 3, west of the 5th meridian and the north boundary of sections 30, 29 in the said township, range 2, west of the 5th meridian to the east boundary of section 29 in the said township; thence south along the east boundary of the said section to the north boundary of section 21 in the said township; thence east along the north boundary of sections 21, 22, 23, 24 in the said township and the north boundary of section 19 in township 53, range 1, west of the 5th meridian to the east boundary of section 30 in the said township; thence north along the east boundary of sections 30, 31 in the said township and the east boundary of sections 6, 7, in township 54, to the north boundary of section 8 in the said township; thence east along the north boundary of sections 8, 9, 10, 11, 12 to the 5th meridian; thence south along the said meridian to the north boundary of section 1, township 53, range 27, west of the 4th meridian; thence east along the said north boundary and the north boundary of sections 6, 5, township 53, range 27, west of the 4th meridian to the west boundary of the Spruce Grove Municipal Boundary as of October 1992; thence southerly, easterly and northerly along the said municipal boundary to the north boundary of township 52, range 24, west of the 4th meridian; thence east along the said north boundary to the west boundary of the Edmonton City Boundary

as of October 1992; thence southerly and easterly along the said city boundary to the left bank of the North Saskatchewan River; thence upstream along the said left bank to the east boundary of section 21, township 50, range 6, west of the 5th meridian; thence north along the said east boundary to the north boundary of section 21; thence west along the north boundary of sections 21, 20 in the said township to the east boundary of section 30; thence north along the said east boundary to the north boundary of section 30 in the said township; thence west along the said north boundary to the east boundary of range 7, west of the 5th meridian; thence north along the said east boundary to the north boundary of township 50; thence west along the said north boundary to the point of commencement.

TABER - WARNER

All that portion of the Province of Alberta contained within the boundary as follows: commencing at the intersection of the south boundary of the Province and the east boundary of range 19, west of the 4th meridian; thence north along the said east boundary to the north boundary of section 12, in township 6, range 19, west of the 4th meridian; thence west along the north boundary of sections 12, 11, 10, and 9 in the said township to the east boundary of section 17, in township 6, range 19, west of the 4th meridian; thence north along the east boundary of sections 17, 20 to the north boundary of section 20; thence west along the said north boundary of sections 20, 19 in the said township and the north boundary of section 24 in township 6, range 20, west of the 4th meridian to the east boundary of section 26; thence north along the east boundary of sections 26, 35 and the said township and the east boundary of range 20 to the north boundary of section 1; thence west along the north boundary of sections 1, 2, 3, 4, 5, 6 in township 7, range 20, west of the 4th meridian and the north boundary of section 1, in township 7, range 21, west of the 4th meridian to the east boundary of section 11 in the said township; thence north along the said east boundary to the north boundary of section 11 in the said township; thence west along the north boundary of sections 11, 10, 9 in the said township to the left bank of Pothole Creek; thence upstream along said left bank to the left bank of the St. Mary River; thence upstream along the said left bank to the Lethbridge City Boundary as of October 1992; thence easterly, northerly and westerly along the said city boundary to the left bank of the Oldman River; thence downstream along the said left bank to the left bank of the South Saskatchewan River; thence downstream along the said left bank of the South Saskatchewan River to the east boundary of range 13, west of the 4th meridian; thence south along the said east boundary to the left bank of Chin Coulee; thence upstream along the said left bank to the east boundary of range 15, west of the 4th meridian; thence south along the said east boundary to the north boundary of township 4, west of the 4th meridian; thence east along the said north boundary to the east boundary of range 14, west of the 4th meridian; thence south along the said east boundary to the north boundary of township 3, west of the 4th meridian; thence east along the said north boundary to the east boundary of section 32, township 3, range 11, west of the 4th meridian; thence south along the east boundary of sections 32, 29, 20, 17, 8, and 5 in the said township and the east boundary of sections 32, 29, and 20 in township 2 to the left bank of the Milk River; thence downstream along the said left bank to the east boundary of range 11, west of the 4th meridian; thence south along the said east boundary to the south boundary of the Province; thence west along the south boundary of the Province to the point of commencement.

THREE HILLS - AIRDRIE

All that portion of the Province of Alberta contained within the boundary as follows: commencing at the intersection of the north boundary of the Calgary City Boundary as of October 1992 and the east boundary of range 2, west of the 5th meridian; thence north along the said east boundary to the north boundary of section 7, township 28, range 1, west of the 5th meridian; thence east along the north boundary of sections 7, 8, 9, 10, 11, 12 in the said township and sections 10, 11, 12 in township 28, range 29, west of the 4th meridian and sections 7, 8, 9, 10, 11 in the said township, range 28, west of the 4th meridian to the east boundary of section 14; thence north along the east boundary of sections 14, 23, 26, 35 in the said township and the east boundary of section 2, township 29 to the north boundary of section 1 in the said township; thence east along the said north boundary to the east boundary of section 1; thence south along the said east boundary to the north boundary of township 28; thence east along the said north boundary to the east boundary of range 27; thence north along the said east boundary to the north boundary of township 30; thence east along the said north boundary to the east boundary of section 5, township 31, range 26, west of the 4th meridian; thence north along the east boundary of sections 5, 8, 17, 20 to the north boundary of section 20; thence west along the north boundary of sections 20, 19 to the east boundary of range 27; thence north along the said east boundary to the north boundary of section 1, township 32, range 27, west of the 4th meridian; thence west along the said north boundary to the east boundary of section 11 in the said township; thence north along the said east boundary to the north boundary of section 11; thence west along the said north boundary to the east boundary of the west half of section 14; thence north along the said east boundary to the north boundary of section 14; thence west along the said north boundary to the east boundary of section 22; thence north along the east boundary of sections 22, 27 to the north boundary of section 26; thence east along the said north boundary to the east boundary of section 35; thence north along the said east boundary and the east boundary of sections 2, 11, 14, 23, 26, 35 in township 33 and the east boundary of section 2 in township 34 to the north boundary of section 1 in the said township; thence east along the said north boundary and the north boundary of sections 6, 5 in the said township, range 26, west of the 4th meridian to the east boundary of section 8; thence north along the east boundary of sections 8, 17, 20, 29 to the north boundary of section 28; thence east along the north boundary of sections 28, 27, 26, 25 in the said township and the north boundary of sections 30, 29, 28 in township 34, range 25, west of the 4th meridian to the east boundary of section 33; thence north along the east boundary of the said section and the east boundary of section 3 in township 34 to the north boundary of section 2 in the said township; thence east along the north boundary of sections 2, 1 in the said township and the north boundary of sections 6, 5, 4, 3, 2, 1 in township 34, range 24, west of the 4th meridian to the east boundary of range 24; thence south along the said east boundary to the north boundary of township 34; thence east along the said north boundary to the right bank of the Red Deer River; thence downstream along the said right bank to Highway 27; thence west along the said highway to its intersection with Secondary Highway 837; thence south along the said highway to the north boundary of section 26, township 30, range 22, west of the 4th meridian; thence west along the north boundary of sections 26, 27, 28, 29 to the Secondary Highway 836; thence south along the said highway to its intersection with secondary Highway 575; thence west along the said highway to its intersection with Highway 21; thence south along the said highway to the north boundary of section 12, township 28, range 23, west of the 4th meridian; thence west along the north boundary of sections 12, 11, 10, 9, 8, 7 to the east boundary of range 25; thence south along the said east boundary to the north boundary of township 26 and along the east boundary of sections 35, 26 in township 26 to the north boundary of section 22 in the said township; thence west

along the north boundary of sections 22, 21, 20, 19 to the east boundary of range 26; thence south along the said east boundary to the north boundary of township 25; thence west along the said north boundary to the east boundary of section 33; thence south along the east boundary of sections 33, 28 to Secondary Highway 564; thence west along the said highway to the east boundary of section 19; thence south along the east boundary of sections 19, 18 to the north boundary of section 7; thence west along the said north boundary and the north boundary of sections 12, 11, 10, 9, 8, 7 in township 25, ranges 27, 28, west of the 4th meridian to the point of commencement.

VEGREVILLE - VIKING

All that portion of the Province of Alberta contained within the boundary as follows: commencing at the intersection of the north boundary of township 47 and the east boundary range 18, west of the 4th meridian; thence north along the said east boundary to the north boundary of township 48; thence west along the said north boundary to the east boundary of section 3, township 49, range 19, west of the 4th meridian; thence north along the east boundary of sections 3, 10, 15, 22, 27, 34 to the north boundary of township 49; thence west along the said north boundary to the east boundary of range 20; thence north along the said east boundary to its intersection with the north boundary of section 1, township 50, range 21, west of the 4th meridian; thence west along the north boundary of sections 1, 2, 3, 4, 5, 6 in the said township and the north boundary of sections 1, 2, 3, township 50, range 21, west of the 4th meridian to the east boundary of section 9 in the said township; thence north along the east boundary of sections 9, 16, 21 to the north boundary of section 21; thence west along the said boundary to the east boundary of section 29; thence north along the said east boundary to the north boundary of section 29; thence west along the said north boundary to the east boundary of section 31; thence north along the said east boundary to the north boundary of township 50; thence east along the said north boundary to the east boundary of the west half of section 2, township 51, range 20, west of the 4th meridian; thence north along the east boundary of the west half of sections 2, 11, 14 to the north boundary of section 14; thence west along the said north boundary to the east boundary of section 22; thence north along the east boundary of sections 22, 27, 34 in the said township and the east boundary of section 3 in township 52; thence north along the said east boundary to the north boundary of the south half of section 3; thence west along the said north boundary to the east boundary to section 4; thence north along the said east boundary to the north boundary of the said section; thence west along the said north boundary to the east boundary of section 8; thence north along the east boundary of section 8, 7 to the east boundary of range 21; thence north along the said east boundary to the west boundary of Elk Island Park; thence northerly along the said west boundary to the north boundary of township 54; thence west along the said north boundary to the east boundary of section 5, township 54; thence north along the east boundary of sections 5, 8, 17, 20 to the north boundary of section 20; thence west along the said north boundary to the east boundary of section 30 in the said township; thence north along the east boundary of sections 30, 31 in the said township and the east boundary of sections 6, 7, 18, 19, 30, 31 in township 56 to the right bank of the North Saskatchewan River; thence downstream along the said right bank to the north boundary of township 56; thence east along the said north boundary to the east boundary of range 12; thence north along the said east boundary to the north boundary of section 6; thence east along the north boundary of section 6 and the west half of section 5 to the east boundary of the west half section of section 5; thence south along the said east boundary to the north boundary of township 56; thence east along the said north boundary to the east boundary of the west half of 32, township 56, range 11, west of the 4th meridian; thence

south along the east boundary of the west half of sections 32, 29, 20 to the north boundary of section 16; thence east along the north boundary of sections 16, 15, 14 to the east boundary of section 14; thence south along the east boundary of sections 14, 11 to the north boundary of section 1; thence south along the said east boundary to the east boundary of range 11; thence south along the said east boundary to the north boundary of township 52; thence west along the said north boundary to the east boundary of range 13; thence south along the said east boundary to the north boundary of section 7, township 50, range 12, west of the 4th meridian; thence east along the north boundary of sections 7, 8, 9, 10, 11 to the east boundary of section 11; thence south along the east boundary of sections 11, 2 in the said township and sections 35, 26, 23, in township 49 to the north boundary of section 24; thence east along the north boundary of section 24 and the north boundary of sections 19, 20, 21 in the said township, range 11, west of the 4th meridian to Secondary Highway 870; thence south along the said highway to the north boundary of township 48; thence east along the said north township to the east boundary of sections 32, 29, 20, 17, 8, 5 in the said township and the east boundary of sections 32, 29, 20, 17, 8 in township 48 and the east boundary of sections 32, 29, 20, 17, 8 in township 47 to the north boundary of township 47; thence west along the said north boundary to the east boundary of section 3, township 47, range 13, west of the 4th meridian; thence north along the said east boundary to the north boundary of section 3; thence west along the north boundary to sections 3, 4, 5, 6 to the east boundary of range 14; thence north along the said east boundary to the north boundary of section 12; thence west along the said north boundary to the east boundary of sections 12, 11, 10, 9 to the east boundary of section 17; thence north along the east boundary of sections 17, 20, 29, 32 to the north boundary of section 46; thence west along the said north boundary to the east boundary of range 17; thence north along the said east boundary to the north boundary of township 47; thence west along the said north boundary to the point of commencement.

WAINWRIGHT

All that portion of the Province of Alberta contained within the boundary as follows: commencing at the intersection of the east boundary of range 10, west of the 4th meridian and the left bank of the Battle River in township 40; thence upstream along the said left bank to the north boundary of section 3, township 43, range 17, west of the 4th meridian; thence east along the north boundary of sections 3, 2 to the east boundary of the west half of section 11; thence north along the east boundary of the west half of sections 11, 14, 23 to the north boundary of section 23; thence east along the north boundary of sections 23, 24 to the east boundary of range 17; thence north along the said east boundary to the north boundary of township 46; thence east along the said north boundary to the east boundary of section 32, township 46; thence south along the east boundary of sections 32, 29, 20, 17 to the north boundary of section 9; thence east along the north boundary of sections 9, 10, 11, 12 to the east boundary of range 14; thence south along the said east boundary to the north boundary of section 6; thence east along the north boundary of sections 6, 5, 4, 3 to the east boundary of section 3; thence south along the said east boundary to the north boundary of township 35; thence east along the said north boundary to the east boundary of section 5, township 46, range 10, west of the 4th meridian; thence north along the east boundary of sections 5, 8, 17, 20, 29, 32 in townships 46, 47 and the east boundary of sections 5, 8, 17 in township 48 to the north boundary of M.D. 61; thence easterly along the said north boundary to the east boundary of range 8; thence south along the said east boundary to the north boundary of section 18, township 47; thence east along the north boundary of sections 18, 17, 16, 15, 14, 13 in the said township

ranges 7, 6 and the north boundary of sections 18, 17 in the said township, range 5 to the left bank of the Battle River on the north boundary of section 17; thence downstream along the said left bank to the east boundary of the Province; thence south along the said east boundary to the north boundary of township 35; thence west along the said north boundary to the east boundary of section 4, township 36, range 2, west of the 4th meridian; thence north along the east boundary of sections 4, 9, 16, 21 to the north boundary of section 21; thence west along the north boundary of sections 21, 20, 19 in the said township and the north boundary of sections 24, 23, 22 in the said township, range 3, west of the 4th meridian to the east boundary of section 28; thence north along the east boundary of sections 28, 33 in the said township and the east boundary of sections 4, 9, 16, 21, 28, 33 in township 37 to the north boundary of township 37; thence west along the said north boundary to the east boundary of range 8; thence north along the said east boundary to the north boundary of section 12, township 38, range 8, west of the 4th meridian; thence west along the north boundary of sections 12, 11 to the east boundary of section 15; thence north along the east boundary of sections 15, 22 to the north boundary of section 22; thence west along the north boundary of sections 22, 21, 20, 19 in the said township to the east boundary of range 9; thence north along the said east boundary to the north boundary of township 39; thence west along the said north boundary to the east boundary of range 10; thence north along the said east boundary to the point of commencement.

WEST YELLOWHEAD

All that portion of the Province of Alberta contained within the boundary as follows: commencing at the intersection of the north boundary of township 44 and the east boundary of range 19, west of the 5th meridian; thence south along the said east boundary to the north boundary of township 43; thence west along the said north boundary to the right bank of the Brazeau River; thence upstream along the said right bank to the south boundary of Jasper National park; thence generally westerly along the said south boundary to the Alberta - British Columbia boundary; thence generally northerly along the said Alberta - British Columbia boundary to the north boundary of township 58, west of the 6th meridian; thence east along the said north boundary to the right bank of the Smoky River; thence downstream along the said right bank to the north boundary of township 62; thence east along the said north boundary to the east boundary of range 25, west of the 5th meridian; thence south along the said east boundary to the right bank of the Berland River; thence downstream along the said right bank to the east boundary of range 19, west of the 5th meridian; thence south along the said east boundary to the north boundary of township 58; thence east along the said north boundary to the east boundary of range 18, west of the 5th meridian; thence south along the said east boundary to the north boundary of township 57, thence east along the said north boundary to the east boundary of range 16, west of the 5th meridian thence; south along the said east boundary to the north boundary of township 47; thence east along the said north boundary to the east boundary of range 15, west of the 5th meridian; thence south along the said east boundary to the north boundary of township 44; thence west along the said north boundary to the point of commencement.

WETASKIWIN - CAMROSE

All that portion of the Province of Alberta contained within the boundary as follows: commencing at the intersection of the north boundary of section 30, township 45, range 26, west of the 4th meridian and the east boundary of range 26; thence north along the said east boundary to the north boundary of township 47; thence east along the said north boundary to the east boundary of section 31, township 47, range 16, west of the 4th meridian; thence south along the east boundary of sections 31, 30, 19, 18, 7, 6 in the said township and the east boundary of sections 31, 30, 19, 18, 7, 6 in township 46 to the north boundary of township 45; thence west along the said north boundary to the east boundary of section 35, township 45, range 25, west of the 4th meridian; thence south along the said east boundary to the north boundary of section 26, thence west along the north boundary to sections 26, 27, 28, 29, 30 in the said township to the point of commencement.

WHITECOURT - STE. ANNE

All that portion of the Province of Alberta contained within the boundary as follows: commencing at the intersection of the north boundary of township 50, and the east boundary of range 16, west of the 5th meridian; thence north along the said east boundary to the north boundary of township 57; thence west along the said north boundary to the east boundary of range 18, west of the 5th meridian; thence north along the said east boundary to the north boundary of township 58; thence west along the said north boundary to the east boundary of range 19, west of the 5th meridian; thence north along the said east boundary to the right bank of the Athabasca River; thence downstream along the said right bank to the east boundary of range 16, west of the 5th meridian; thence north along the said east boundary to the north boundary of township 61; thence east along the said north boundary to the east boundary of range 15, west of the 5th meridian; thence north along the said east boundary to the north boundary of township 62; thence east along the said north boundary to the east boundary of range 14, west of the 5th meridian; thence north along the said east boundary to the north boundary of township 63; thence east along the said north boundary to the east boundary of range 11, west of the 5th meridian; thence south along the said east boundary to the north boundary of township 60; thence east along the said north boundary to the right bank of the Athabasca River; thence upstream along the said right bank to the north boundary of township 59; thence east along the said north boundary to the east boundary of section 32, township 59, range 7, west of the 5th meridian; thence south along the east boundary of sections 32, 29 in the said township to the north boundary of section 21 in the said township; thence east along the north boundary of sections 21, 22, 23, 24 in the said township and the north boundary of sections 19, 20, 21 in township 59, range 6, west of the 5th meridian to the east boundary of section 21; thence south along the said east boundary of sections 21, 16, 9, 4 in the said township and the east boundary of sections 33, 28 in township 58 to the north boundary of section 22; thence east along the said north boundary to the east boundary of section 22 in the said township; thence south along the east boundary of sections 22, 15, 10, 3 to the north boundary of section 35, township 57, range 6, west of the 5th meridian; thence east along the said north boundary to the east boundary of the west half of section 31, township 57, range 6, west of the 5th meridian; thence south along the east boundary of the west half of sections 31, 30, 19, 18 to the right bank of the Pembina River; thence downstream along the said right bank to the north boundary of township 57; thence east along the said north boundary to the east boundary of section 34, township 57, range 3, west of the 5th

meridian; thence south along the east boundary of sections 34, 27 in the said township to the north boundary of section 23 in the said township; thence east along the north boundary of section 23 and the west half of section 24 in the said township to the east boundary of the west half of section 24; thence south along the said east boundary and the east boundary of the northwest quarter of section 13 to the north boundary of the southeast quarter of the said section; thence east along the said north boundary to the east boundary of range 2, west of the 5th meridian; thence south along the said east boundary to the north boundary of the west half of section 7, township 57, range 2, west of the 5th meridian; thence east along the said north boundary to the east boundary of the said half section; thence south along the said east boundary and the east boundary of the west half of section 6 to the north boundary of township 56; thence east along the said north boundary to the east boundary of range 1, west of the 5th meridian; thence south along the said east boundary to the north boundary of section 11, township 54; thence west along the north boundary of sections 11, 10, 9, 8 to the east boundary of section 7 in the said township; thence south along the east boundary of sections 7, 6 in the said township and the east boundary of sections 31, 30 in township 53 to the north boundary of section 19; thence west along the said north boundary and the north boundary of sections 24, 23, 22, 21, in township 54, range 3, west of the 5th meridian to the east boundary of section 29; thence north along the said east boundary to the north boundary of sections 29, 30 in the said township and the north boundary of sections 25, 26, 27, 28, 29, 30 in township 53, ranges 3, 4, west of the 5th meridian and the north boundary of sections 25, 26, 27, 28 in township 53, range 5, west of the 5th meridian to the east boundary of section 32; thence north along the said east boundary to the north boundary of township 53; thence west to the north shore of Isle Lake; thence southwesterly along the said north shore to the east boundary of section 33, township 53; thence north along the said east boundary and the east boundary of sections 4, 9, 16, 21, 28, 33, township 54 to the north boundary of township 54; thence west along the said north boundary to the right bank of the Pembina River; thence upstream along the said right bank to the north boundary of township 50; thence west along the said north boundary to the point of commencement.

9. Alberta Electoral Divisions - Population and Percentage Variation List

	NAME	POPULATION	% VARIATION FROM AVERAGE	LEGAL PAGE NUMBER
	FORTY-ONE ELECTORAL DIVISIONS EXCLUDING CALGARY, EDMONTON & SPECIAL CONSIDERATION ELECTORAL DIVISIONS			
1	Banff-Cochrane	30,606	-0.6	5
2	Barrhead-Westlock	25,723	-16.4	5
3	Bonnyville	27,655	-10.2	7
4	Bow Valley	23,275	-24.4	8
5	Clover Bar-Fort Saskatchewan	33,075	7.5	20
6	Cypress-Medicine Hat	23,442	-23.8	21
7	Drayton Valley	25,757	-16.3	22
8	Drumheller	26,752	-13.1	22
9	Dunvegan	25,656	-16.6	24
10	Fort McMurray	34,706	12.8	32
11	Grande Prairie-Smoky	27,640	-10.2	33
12	Grande Prairie-Wapiti	28,127	-8.6	34
13	Highwood	28,917	-6.1	35
14	Innisfail	26,607	-13.6	35
15	Lac La Biche-St. Paul	27,510	-10.6	36
16	Lacombe-Stettler	26,990	-12.3	38
17	Lakeland	27,667	-10.1	39
18	Leduc	32,692	6.2	40
19	Lethbridge-East	31,023	0.8	41
20	Lethbridge-West	29,951	-2.7	41
21	Little Bow	24,168	-21.5	42
22	Medicine Hat	29,958	-2.7	42

	NAME	POPULATION	% VARIATION FROM AVERAGE	LEGAL PAGE NUMBER
23	Olds-Didsbury	27,893	-9.4	43
24	Peace River	26,387	-14.3	44
25	Pincher Creek-Macleod	24,545	-20.3	44
26	Ponoka-Rimbey	27,810	-9.6	45
27	Red Deer-North	28,972	-5.9	46
28	Red Deer-South	29,895	-2.9	47
29	Redwater	30,633	-0.5	47
30	Rocky Mountain House	23,604	-23.3	48
31	St. Albert	32,136	4.4	49
32	Sherwood Park	35,576	15.6	50
33	Spruce Grove-Sturgeon	31,905	3.7	50
34	Stony Plain	28,707	-6.7	51
35	Taber-Warner	24,082	-21.8	52
36	Three Hills-Airdrie	27,308	-11.3	53
37	Vegreville-Viking	27,606	-10.3	54
38	Wainwright	24,123	-21.6	55
39	West Yellowhead	27,857	-9.5	56
40	Wetaskiwin-Camrose	31,918	3.7	57
41	Whitecourt-Ste. Anne	26,998	-12.3	57
	Average of Forty-one Electoral Divisions		-8.4%	

	NAME	POPULATION	% VARIATION FROM AVERAGE	LEGAL PAGE NUMBER
	TWENTY CALGARY ELECTORAL DIVISIONS			
42	Calgary-Bow	34,938	13.5	8
43	Calgary-Buffalo	36,632	19.0	9
44	Calgary-Cross	36,769	19.5	9
45	Calgary-Currie	37,826	22.9	9
46	Calgary-Egmont	37,689	22.4	10
47	Calgary-Elbow	36,629	19.0	11
48	Calgary-Fish Creek	35,666	15.9	11
49	Calgary-Foothills	34,448	11.9	12
50	Calgary-Glenmore	35,189	14.3	12
51	Calgary-Lougheed	34,856	13.2	13
52	Calgary-McCall	34,398	11.8	13
53	Calgary-Millican	37,332	21.3	14
54	Calgary-Montrose	34,386	11.7	14
55	Calgary-Mountain View	36,489	18.5	15
56	Calgary-North Hill	36,964	20.1	15
57	Calgary-North West	32,147	4.4	16
58	Calgary-Nose Creek	34,612	12.4	16
59	Calgary-Shaw	33,375	8.4	17
60	Calgary-Varsity	37,038	20.3	17
61	Calgary-West	33,294	8.2	18
	Average of Twenty Calgary Electoral Divisions		15.4%	

	NAME	POPULATION	% VARIATION FROM AVERAGE	LEGAL PAGE NUMBER
	EIGHTEEN EDMONTON ELECTORAL DIVISIONS			
62	Edmonton-Avonmore	32,943	7.0	25
63	Edmonton-Belmont	31,096	1.0	25
64	Edmonton-Centre	35,861	16.5	26
65	Edmonton-Ellerslie	31,778	3.2	26
66	Edmonton-Glengarry	32,915	6.9	26
67	Edmonton-Glenora	36,594	18.9	27
68	Edmonton-Gold Bar	37,125	20.6	27
69	Edmonton-Highlands	36,072	17.2	28
70	Edmonton-Manning	34,928	13.5	28
71	Edmonton-Mayfield	35,827	16.4	29
72	Edmonton-McClung	31,697	3.0	29
73	Edmonton-Meadowlark	34,812	13.1	29
74	Edmonton-Millwoods	30,481	-1.0	30
75	Edmonton-Norwood	36,010	17.0	30
76	Edmonton-Roper	32,492	5.6	31
77	Edmonton-Rutherford	37,191	20.8	31
78	Edmonton-Strathcona	37,961	23.3	31
79	Edmonton-Whitemud	30,958	0.6	32
	Average of Eighteen Edmonton Electoral Divisions		11.3%	
	FOUR SPECIAL CONSIDERATION ELECTORAL DIVISIONS			
80	Athabasca-Wabasca*	16,617	-46.0	4
81	Cardston-Chief Mountain*	18,928	-38.5	18
82	Chinook*	15,815	-48.6	19
83	Lesser Slave Lake*	20,149	-34.5	40
	Average of Four Special Electoral Divisions		-41.9%	

* The four Special Consideration Electoral Divisions represent over 37% of the total area of the Province of Alberta.

10. Extraneous Recommendations

The extraneous input to the Final Report of the Electoral Boundaries Commission, 1983-84 chaired by the Honourable Mr. Justice Russell A. Dixon is outlined below.

Listing of Extraneous Input

Submitted to the Electoral Boundaries Commission
1983/84

As indicated in the Final Report prepared by the Electoral Boundaries Commission and submitted to the Speaker, the following represents certain extraneous public input submitted to the Commission during the course of the Public Hearings and which concerns matters involved with the electoral process in the Province of Alberta, but is outside of the terms of reference of the Commission.

The submissions included the following:

a) proposals questioning the need to expand the number of electoral divisions from 79 to 83 in view of the added costs involved in the additional representation and the lack of evidence that additional representation is required when comparing voter population/representation in Alberta and other Provinces such as British Columbia, Ontario and Quebec;
b) recommendations and suggestions that a more equitable system of voter representation be clearly spelled out in Part 2 of the Electoral Boundaries Commission Act. Proposals included the setting up of a separate Commission or body to review the urban-rural mix and the need to make electoral boundaries and local County and Municipal District boundaries co-terminous wherever possible. In addition, it was recommended that the Rules in Part 2 of the Statute should be expanded to apply the "25 percent above or below average" formula to both urban and rural electoral divisions;
c) recommendations that a new classification of urban/rural electoral divisions be recognized in the Act to provide for those rural areas containing a densely populated municipality, i.e. Grande Prairie, Fort McMurray.

All of these suggestions have been incorporated as fully as possible into the work of the Select Special Committee on Electoral Boundaries 1989-90 and the Select Special Committee on Electoral Boundaries established July 2, 1992.

For the future the Select Special Committee on Electoral Boundaries would like to put forward three suggestions. **One**, that the Province of Alberta work with other Canadian provinces to develop a definition of "effective representation" within the

Charter of Rights and Freedoms. This would ensure there is a clear Canadian understanding as to the process of balancing population, demographic and geographical considerations in relation to tenants of the courts.

Two, the Select Special Committee on Electoral Boundaries unanimously recommends that the Member's Services Committee Order No. MSC 4183, Transportation and Administration Service Order, be amended by adding provisions to allow Members of the Legislative Assembly representing Special Consideration electoral divisions to have access for charter flights on an as required basis.

The committee recommends that the Member Services Committee examine other provisions provided to Members of the Legislative Assembly representing rural areas, most specifically Members of the Legislative Assembly representing Special Consideration Electoral Divisions, to ensure the best possible access of constituents to their Member of the Legislative Assembly.

Three, in 1971, Alberta was the first jurisdiction in the Commonwealth to provide live television coverage of the proceedings of its Legislative Assembly. Gavel to gavel coverage was provided from 1971 until 1982 at which time, due to cost considerations, coverage was reduced to the 45-minute daily Question Period.

Although the Alberta Legislative Assembly has continued to provide television coverage of daily Question Period, greater accessibility to, and understanding of, the participation required of all MLAs in the Legislative process can only be afforded to the public by a return to gavel to gavel coverage.

10. Report Signatories

The Select Special Committee on Electoral Boundaries herewith submits this report of recommended legislative changes in conjunction with resulting proposed electoral divisions for the Province of Alberta.

Dated November 6, 1992.

Bob Bogle, MLA Taber-Warner
Chairman

Stockwell Day, MLA Red Deer-North
Vice-Chairman

Patricia Black, MLA Calgary-Foothills
Member

Mike Cardinal, MLA Athabasca-Lac La Biche
Member

II. Background

1. Overview

Following the report of the Select Special Committee on Electoral Boundaries (November, 1990) the Electoral Boundaries Commission Act was created, Chapter E-4.01, 1990.

The ensuing Electoral Boundaries Commission produced an Interim (December, 1991) and Final Report (May, 1992). The Final Report was comprised of an individual report by each of the Commission's five members. Due to the lack of a majority decision the Legislature passed the following motion July 2, 1992.

Moved by Hon. Mr. Anderson:

Be it resolved that

(1) A Select Special Committee on Electoral Boundaries be established consisting of 7 members of the Assembly, 4 members appointed by the Government caucus, one of which shall be chairman and another shall be vice-chairman, 2 members appointed by the caucus of the Official Opposition and one member appointed by the caucus of the Liberal Opposition.

(2) If either Opposition caucus does not appoint its members to the Select Special Committee on Electoral Boundaries before its first meeting, such members may be appointed by the other Opposition caucus.

(3) The Select Special Committee is charged with making recommendations to the Assembly for the establishment of new electoral boundaries in the province taking into consideration:

(a) the May 1992 final report, including the individual reports of each member of the Electoral Boundaries Commission,

(b) any legislation, legal decisions, and historic and current practices of Alberta or other Canadian jurisdictions relating to the distribution of constituencies and their boundaries, including the Charter of Rights and Freedoms,

(c) any geographic, demographic, community interests and other factors that should be considered in the distribution of constituencies and the determination of their boundaries using 1991 census data,

(d) the impact of the determination of constituency boundaries on the ability of members of the Legislative Assembly to fully discharge their duties to their constituents,

(e) any information or evidence, obtained within the province relevant to any other factors that the Select Special Committee on Electoral Boundaries reasonably considers essential to the discharge of its duties.

(4) The Select Special Committee on Electoral Boundaries may make long-term recommendations with respect to the process of determining electoral boundaries including the establishment of commissions, committees or other bodies and the mandates of those commissions, committees or other bodies.

(5) *Reasonable disbursements by the Select Special Committee for staff assistance, equipment and supplies, public information needs, rent, travel, and other expenditures necessary for the effective conduct of its responsibilities shall be paid, subject to the approval of the Chairman.*

(6) *In carrying out its responsibilities, the Select Special Committee may, with the approval of the Speaker of the Legislative Assembly, utilize staff employed by the Legislative Assembly.*

(7) *The Chairman and members of the Select Special Committee shall be paid in accordance with the schedule of Category "A" Committees provided in Members' Services Committee Order 10/89.*

(8) *The Select Special Committee on Electoral Boundaries shall report by November 15, 1992 to the Assembly if it is then sitting, or if the Assembly is not then sitting, shall deposit a copy of its report with the Clerk of the Assembly and forward a copy of its report to each member.*

The Government named Bob Bogle, MLA Taber-Warner, as Chairman, Stockwell Day, MLA Red Deer-North, Vice Chairman, Patricia Black, MLA Calgary-Foothills, and Mike Cardinal, MLA Athabasca-Lac La Biche. The Official Opposition and the Liberal Opposition chose to not participate in the process.

The Select Special Committee on Electoral Boundaries studied and drew heavily on all documents, submissions, transcripts, research and data that resulted from the work of the Select Special Committee on Electoral Boundaries (1989-1990) and the Electoral Boundaries Commission (1991-1992).

2. Meeting Arrangements

The first meeting of the Select Special Committee on Electoral Boundaries was held on July 29, 1992. Meetings were held in the Select Special Committee on Electoral Boundaries Office at 1001 Legislature Annex, 9718 - 107 Street, T5K 1E4 and at McDougall Centre, 455 - 6th Street S.W., Calgary, Alberta, T2P 4E8. Meetings, except for in camera segments, were open to the public and recorded by Alberta Hansard. An embargo was placed on Hansard transcripts until the Committee's report was completed and released to the public. Hansard transcripts of the meetings will be filed in the Legislature Library and available to the public. Minutes will be available from the Legislature Library by December 31, 1992.

3. Consultants

The Select Special Committee on Electoral Boundaries extended a special invitation to a number of individuals for consultation purposes. The following individuals graciously met with the committee to share their views on electoral boundaries issues.

Ken Albrecht, President, Rural and Improvement Districts Association
Thomas K. Biggs, Former Member of the Electoral Boundaries Commission 1991-92
Gary Browning, President, Alberta Urban Municipalities Association, accompanied by Larry Goodhope, Executive Director
Shirley Cripps, Former Member of the Electoral Boundaries Commission 1991-92
Mayor Al Duerr, City of Calgary
Pat Ledgerwood, Chief Electoral Officer, Former Member of the Electoral Boundaries Commission 1991-92
Gordon Miller, President, Alberta Association of Municipal Districts and Counties, accompanied by John Maddison, Executive Director
Mayor Jan Reimer, City of Edmonton
The Honourable Mr. Justice Charles M. Virtue, Former Chairman (January - June 1991) Electoral Boundaries Commission 1991-92

Following are a number of guiding points made and quotations used by the consultants who met with the committee.

Mayor Al Duerr, City of Calgary
Mayor, Jan Reimer, City of Edmonton

Points stressed by both Mayors included:

- Use 1991 census data.

- Keep size of the Legislature at 83, but increase seats for both Calgary and Edmonton.

- Do not use "rurban ridings".

- Respect "community of interest" and use existing community boundaries.

Gary Browning, Alberta Urban Municipalities Association
(Representing 292 municipalities that range from small villages to towns and cities including Calgary and Edmonton).

- Stressed the importance of each municipality presenting their respective recommendations regarding Electoral Boundaries.

- Spoke eloquently of the make-up of Alberta, going from the small rural communities, intermixing with our larger towns and cities, including the two metropolitan centres.

Ken Albrecht, President, Rural and Improvement Districts Association
Gordon Miller, President, Alberta Association of Municipal Districts and Counties

Gordon Miller: "A quotation I would like to share with you is from the late Grant Notley, the former leader of the New Democratic Party of Alberta and a former MLA for a rural Alberta constituency. The quotation is from Hansard of May 12, 1977, and reads as follows:

> *If one had come to me seven or eight years ago and said we should provide some sort of special consideration for rural constituencies, I wouldn't have been very sympathetic. As a matter of fact in 1970, I recall making some rather harsh statements outside the House about the recommendations of the Electoral Boundaries Commission at the time and the fact that there was not rigid representation by population. But in the last six years there is no doubt in my mind that there are some very real problems in representing rural Alberta, which must lead us to the conclusion that rigid application by population is not fair. It may be fair in an abstract, philosophical sense, but in my judgment it is not fair in terms of providing access by the electorate to their member of the Legislature.*
>
> *I think it just happens to be a fact that rural MLA's have a higher volume of constituency business, because there is greater interest, a perception of the MLA as a representative of people which is more clearly understood and, somehow, defined in the rural area than the average urban constituency."*

- Use existing constituency lines as much as possible.

- When change must be made, follow county and municipal district lines wherever possible.

- Ridings in extreme north should run north/south rather than east/west due to transportation and communication lines.

- An individual's access to a Member of the Assembly is very important.

As well all the current 83 Members of the Legislative Assembly were invited to meet with the committee to discuss their respective electoral division. A number of Members of the Legislative Assembly from both government and opposition met with the committee or submitted written comments.

4. **Calculations**

a) **Population of Alberta**

Source: Statistics Canada. A National Overview.
Ottawa: Supply and Services Canada, 1992.
1991 Census of Canada. Catalogue number 93-301. **2,545,553**

b) **Population of Incompletely Enumerated Indian Reserves and Indian Settlements as listed in A National Overview.**

Population data provided by Manager,
Indian Registration and Band Lists, Lands,
Reserves and Trusts, Indian and Northern
Affairs Canada, Alberta Region,
630 Canada Place, 9700 Jasper Avenue,
Edmonton, Alberta T5J 4G2.

With reference to incompletely enumerated Indian Reserves and Indian Settlements the following quote is from A National Overview. 1991 Census of Canada. Catalogue 93-301. Incompletely Enumerated Indian Reserves and Indian Settlements. "On some Indian reserves and Indian settlements . . . in the 1991 census, enumeration was not permitted, or was interrupted before it could be completed, or the quality of the collected data was considered inadequate. These geographic areas are called incompletely enumerated Indian reserves and Indian settlements. Data for 1991 are therefore not available for the incompletely enumerated reserves and settlements and are not included in tabulations." In order to include these individuals from bands that were not tabulated into Alberta's population count, Indian and Northern Affairs Canada provided the population data listed below.

Beaver Lake 131		203	
Ermineskin 138		1,425	
Heart Lake 167		113	
Kehiwin 123 (Long Lake Nation Band)		674	
Montana 139		381	
Samson 137 & 137A		3,509	
Sucker Creek 150A		427	
Whitefish Lake 128		1,199	
Puskiakiwenin 122	(Frog Lake)		
Unipouheos 121	(Frog Lake)	1,295	
Total		**9,226**	**9,226**

c) **Population of Alberta Grand Total:** **2,554,779**

d) Following is the location of the Incompletely Enumerated Indian Bands:

Indian Reservations Beaver Lake 131 (population 203), Heart Lake 167 (population 113), Whitefish Lake 128 (population 1,199), and Unipouheos 121 with Puskiakiwenin 122, known as Frog Lake (population 1,295), for a total of 2,810, are located in the proposed electoral division of Lac La Biche-St. Paul.

Indian Reservations Ermineskin 138 (population 1,425), Montana 139 (population 381), and Samson 137 & 137A (population 3,509), for a total of 5,315, are located in the proposed electoral division of Ponoka-Rimbey.

Indian Reserve Kehiwin 123 (population 674), for a total of 674, is located in the proposed electoral division of Bonnyville.

Indian Reserve Sucker Creek 150A (population 427), for a total of 427, is located in the proposed electoral division of Lesser Slave lake.

e) Average and Range Calculations:

$$\frac{\text{Population : } 2{,}554{,}779}{83 \text{ electoral divisions}} = 30{,}780 \text{ average per electoral division}$$

+25% (30,780 + 7,695) = 38,475

- 25% (30,780 - 7,695) = 23,085

- 50% (30,780 - 15,390) = 15,390

5. Committee Deliberations

A) General

In conjunction with the requirements of the Electoral Boundaries Commission Act, 1990, along with the amendments unanimously agreed to by the Select Special Committee on Electoral Boundaries, the committee was guided by the following principles;

i) **Co-terminous Boundaries**
The committee endeavoured to follow existing electoral boundaries wherever practical; and/or

a) to follow municipality boundaries wherever possible;

b) to follow community lines within Alberta's two major cities.

ii) **Access to Member of the Legislative Assembly**
The committee endeavoured to ensure that constituents have the most effective access to their Member of the Legislative Assembly

The committee spent considerable time and effort to review the 486 submissions and presentations to the Select Special Committee on Electoral Boundaries 1989-90 and the 823 submissions and presentations made to the Electoral Boundaries Commission 1991-92. As part of their deliberations the committee made every effort to give consideration to the various ideas, suggestions and comments presented over the past three years by Albertans.

The Select Special Committee on Electoral Boundaries, created July 2, 1992, was very grateful for the 1,309 submissions that had been submitted prior to July 2, 1992, and would like to acknowledge the submissions sent in after July 2, 1992. These contributions were appreciated and read into Hansard;

E. Macleay Blades, Chairman, Improvement District #6
Frank Booth, County Manager, County of Barrhead
Mayor Raymond Friend, Village of Sangudo
Josephine Gladue, Pelican Hills Community Association
Larry Hyrniuk, P.C. Constituency of Peace River
Mayor Judey J. Jackson, Summer Village of Alberta Beach
Tony Koopman
Pamela Nelson, Secretary-Treasurer, Village of Sangudo
Reeve Terry Nelson, County of Lac Ste. Anne No. 28
Mayor Lorne Olsvik, Village of Onoway
Lucille Partington
Petition with 73 Names, Bow Valley (05) Polling Station
Reeve Peter Woloshyn, County of Parkland No. 31
Marian Wolitski, Chairman, Improvement District #17

Wes Romanchuk, Assistant Municipal Manager, Town of Barrhead
Mayor William Stutchbury, Town of Barrhead
Reeve George Visser, County of Barrhead No. 11
Stephen Zepp

B) Names

The committee used existing electoral district names whenever possible. In a number of instances changes of names were required when situations arose wherein the name of a community appeared in the existing electoral division title but was no longer located within the new electoral division.

The committee used traditional or historical references whenever new names were required in Calgary and Edmonton.

The new riding of Calgary-Cross was named after Alfred Ernest Cross, born in Montreal in 1861 and moved to the Calgary area where he became involved in ranching. He founded the Calgary Brewing and Malting Company in 1893. A founding member of the Western Stock Growers Association and the Calgary Board of Trade, he was also one of the four founders of the Calgary Stampede. In 1899 Mr. Cross was elected to the territorial assembly in Calgary East as an Independent. His final speech in the assembly argued for provincial status for Alberta and Saskatchewan. A.E. Cross died in 1932.

The riding of Calgary-Lougheed was selected in recognition of the Honourable Peter Lougheed who was born in Calgary, Alberta on July 26, 1928. In 1950 he received a Bachelor of Arts degree and in 1952 a Bachelor of Laws degree from the University of Alberta. Mr. Lougheed obtained his Master of Business Administration from Harvard and returned to Calgary and worked in the private sector. He became Leader of the Progressive Conservative Association in 1965 and was first elected to the Alberta Legislature in 1967 serving as Leader of the Official Opposition until 1971 when he became Premier. Peter Lougheed was Premier until 1985 when he resigned and returned to Calgary.

Ernest C. Manning was chosen for recognition in the Edmonton-Manning Electoral Division. The Honourable Ernest C. Manning was born in 1908 at Carduff, Saskatchewan. Ernest Manning was elected to the Alberta Legislature in 1935 as a member of the Social Credit Party representing Calgary. In the 1940 election he represented Edmonton until redistribution for the 1959 election when he represented Strathcona-East. He was named Premier in 1943 and served in that capacity until 1968 giving him the honour of being Alberta's longest serving Premier. Mr. Manning was appointed to the Senate of Canada in 1970 where he served until 1983. He currently resides in St. Albert, Alberta.

Edmonton-McClung electoral division was named after the Honourable Nellie Letitia McClung who was born at Chatsworth Ontario in 1873. She was a noted champion of women's rights, a leading Canadian author and was actively involved in the implementation of Prohibition. Nellie McClung was a Liberal Member of the Alberta's Legislative Assembly representing Edmonton from 1921 to 1926. She was the first woman appointed to the Canadian Broadcasting Company's Board of Governors and was instrumental in helping women gain the right to sit on the Canadian Senate. After making Edmonton her home for 18 years, Nellie McClung moved to Victoria where she died in 1951 at the age of 77.

The electoral division of Edmonton-Roper was named in recognition of Elmer Ernest Roper who was born at Ingonish, Nova Scotia on June 4, 1893. At the age of 14 he began his apprenticeship in the printing business. In 1917 Mr. Roper came to Edmonton to be the foreman of the Edmonton Bulletin's pressroom. He was active in the Labour Movement and the formation of the Labour Party in Alberta and, later, the Co-operative Commonwealth Federation (C.C.F.). Mr. Roper was elected to the Alberta Legislature in 1942 as Leader of the C.C.F. Party and held a seat representing Edmonton until 1955. Mr. Roper was elected Mayor of Edmonton in 1959 and held that position until 1963. Elmer Roper and his wife moved to Victoria, British Columbia, in 1975.

Edmonton-Rutherford was chosen to honour the Honourable Alexander C. Rutherford who was born in 1857 near Osgoode, Ontario. Alexander C. Rutherford was educated in and practised law in Ontario before moving to Edmonton in 1895 where he set up his own law practice. He became President of the Liberal Party of Alberta in 1905 and was chosen by Sir Wilfred Laurier to be Alberta's first Premier. He won the following election. He always had a keen interest in education, serving as Minister of Education as well as Premier. He served as Premier until 1910 and as MLA representing Strathcona until 1913. Alexander C. Rutherford was instrumental in the development of the University of Alberta and served as Chancellor of the University of Alberta from 1927 until his death in 1941.

Athabasca - Wabasca, Barrhead-Westlock, Calgary - Nose Creek, Calgary - Varsity, Cardston - Chief Mountain, Clover Bar-Fort Saskatchewan, Cypress-Medicine Hat, Edmonton-Ellerslie, Edmonton-Mayfield, Grande Prairie-Smoky, Grande Prairie-Wapiti, Lac La Biche-St. Paul, Lacombe-Stettler, Lakeland, Pincher Creek-Macleod, Redwater, Spruce Grove-Sturgeon, Three Hills-Airdrie, Vegreville-Viking and Whitecourt-Ste. Anne are new designations of electoral divisions that reflect traditional and native names, historical designations or areas of importance within these electoral divisions.

6. Reference to the Court of Appeal

Following review of recommendations in this report by the Legislature the resulting legislation will be directed to the Alberta Court of Appeal as a reference question in order to ascertain that the legislation complies with the Canadian Charter of Rights and Freedoms and is therefore fair and equitable for all Albertans.

7. Acknowledgements

The Select Special Committee on Electoral Boundaries acknowledges with gratitude the support, advice and services provided by numerous Albertans towards the completion of this report.

Staff in all areas of the Legislative Assembly provided professional and helpful assistance to the committee on an ongoing basis including Dr. David McNeil, Clerk, Louise Kamuchik, Clerk of Committees, Bill Gano, Director, Information Systems, Don Duncan, Systems Analyst, Information Systems, Sheila Unger, Office Automation Co-ordinator, Information Systems, and Michael Ritter, Chief Parliamentary Counsel. Gary Garrison's Hansard staff were especially cooperative in carrying out their responsibilities; thanks to Vivian Loosemore, Deputy Editor, Carol Holowach, Production Supervisor, Kate Lamont, Publications Officer, Paula Welch, Copy Editor, Kathy Hnatiuk, Copy Editor, Alexandrea Hursey, Recordist, and Liz Sim, Research Coordinator, all of whom attended meetings to record for Hansard.

Thanks and appreciation is extended to Jay Smith, Building Manager, Legislature Building, and Ella Ethier, Building Superintendent, Legislature Annex, who made special arrangements for the physical accommodation of the committee's offices.

Individuals and companies hired on a fee for service basis went out of their way to assist us in carrying out our mandate within extremely tight time lines including Doug Jeneroux, Chroma Communications; Halim Elkhalidy, Senior Programmer, Axion Spatial Imaging; Bill Lewis, Project Co-ordinator, Jasper Printing Group; Eileen Fedor and Wendy Grosfield. The committee is sincerely grateful for the high quality of service and skills provided by these individuals and companies.

The Honourable Leroy Fjordbotten assisted by responding to an urgent request from the committee to place the preparation of the maps for printing as a high priority by the Surveying and Mapping Division of Forestry, Lands and Wildlife. Under the direction of Marv Weiss, Director, Surveying and Mapping, maps were provided on time and as required by the committee for this report. Thanks to the staff including Mike Wells, Doug Knight, Grace Shui, Diane Kenny, and Yves Laurent.

Harvey Ford, Director, Alberta Bureau of Statistics and Rob Beitting, Senior Manager, Statistical Programs and Analysis, were most helpful in assisting with computer programming and population calculations. Very special thanks is expressed to Wayne Blumstengel, Project Co-ordinator, Geographic Information Services, whose extraordinary cooperation and efficient work was highly valued and greatly appreciated.

We are indebted to the assistance provided by Bruce Meyers, Assistant Director, Advisory Services, and Connie A. Leclair, Manager, Census Information, Statistics Canada. May DeCoste, Manager, Indian and Northern Affairs Canada, went to great lengths to provide important data that supported the inclusion of Indian populations that were not counted in the 1991 census and her valuable contribution is noted with thanks. The committee expresses a special note of appreciation to Mrs. Grace Ballard of Calgary. The City of Edmonton through Harvey Crone, Tim Ford and Dippan Shukle provided assistance to the committee by providing community boundary data. Similar data and advice was provided by the City of Calgary through Michael V. Facey and Davis Neave. Thanks to mayors and staff of both cities for this important contribution to the drawing of city electoral boundaries.

We acknowledge with sincere appreciation the excellent support provided by Bob Pritchard, Senior Administrator and Ted Edwards, Administrative Assistant. The many hours put in, coupled with their loyalty and dedication to the task are noted. We would be remiss if we didn't comment on their good humour which helped us through some of the long meetings.

The committee is proud to recognize that over one thousand Albertans contributed to this report by giving their ideas to the Select Special Committee on Electoral Boundaries (1989-1990), the Electoral Boundaries Commission (1991-92) and the Select Special Committee on Electoral Boundaries (1992). Many hundreds of Albertans attended one or more of the 62 Public Hearings held by the Select Special Committee on Electoral Boundaries and/or the Electoral Boundaries Commission while hundreds of other Albertans sent in written submissions; many took the time and effort to do both. All of these important pieces of valuable information are sincerely appreciated and indicate a high level of interest in this democratic process to ensure fairness for Albertans across the Province.

Appendix A

Electoral Boundaries Commission Act and Electoral Boundaries Commission Amendment Act

PROVINCE OF ALBERTA

ELECTORAL BOUNDARIES COMMISSION ACT

(Assented to December 18, 1990)

CHAPTER E-4.01

1990

Published by the Queen's Printer
for Alberta

Distributed by:

Publication Services
11510 Kingsway Avenue
Edmonton. T5G 2Y5
427-4952
Fax 452-0668

and

Publication Services
Main Floor, McDougall Centre
455 - 6th Street S.W.
Calgary. T2P 4E8
297-6251

$2.00

Bill 57

ELECTORAL BOUNDARIES COMMISSION ACT

CHAPTER E-4.01

(Assented to December 18, 1990)

Table of Contents

Definition 1

Part 1
Electoral Boundaries Commissions

Electoral Boundaries Commission 2
Function 3
Remuneration 4
Time of appointment 5
Report to Speaker 6
Hearings 7
Amendment of report 8
Report to Assembly 9
New electoral divisions 10
Report by Chief Electoral Officer 11

Part 2
Redistribution Rules

Definitions 12
Electoral divisions 13
Single municipality electoral divisions 14
Multi-municipality electoral divisions 15
Relevant considerations 16
Population of electoral divisions 17

Part 3
Transitional

Transitional 18
Repeal 19

HER MAJESTY, by and with the advice and consent of the Legislative Assembly of Alberta, enacts as follows:

Definition

1 In this Act, "Commission" means an Electoral Boundaries Commission appointed pursuant to section 2.

PART 1

ELECTORAL BOUNDARIES COMMISSIONS

Electoral Boundaries Commission

2(1) From time to time as required by this Act, an Electoral Boundaries Commission shall be established consisting of

(a) a chairman appointed by the Lieutenant Governor in Council who is

(i) a judge of the Court of Queen's Bench, the Court of Appeal or the Provincial Court, or

(ii) a retired judge of any of those courts or of the former district courts or Supreme Court of Alberta,

(b) one person, who is not a member of the Legislative Assembly or an employee of the Government, appointed by the Speaker of the Legislative Assembly on the nomination of the Leader of Her Majesty's loyal opposition, in consultation with the leaders of the other opposition parties represented in the Legislative Assembly,

(c) 2 persons, who are not members of the Legislative Assembly or employees of the Government, appointed by the Speaker of the Legislative Assembly on the nomination of the President of the Executive Council, and

(d) the Chief Electoral Officer.

(2) Two of the members of the Commission must be resident in a city and 2 of the members must be resident outside a city at the time of their appointment.

Function

3 The function of a Commission is to make proposals to the Legislative Assembly as to the area, boundaries and names of the electoral divisions of Alberta in accordance with the rules set out in Part 2.

Remuneration

4(1) Members of a Commission may be paid the remuneration prescribed by the Lieutenant Governor in Council for their services on the Commission.

(2) The members of a Commission may be paid their reasonable travelling and living expenses while away from their ordinary place

of residence in the course of their duties as members at the rates the Lieutenant Governor in Council prescribes.

Time of appointment

5(1) A new Commission shall be appointed during the first session of the Legislature following every 2nd general election after the appointment of the last Commission.

(2) Notwithstanding subsection (1), if less than 8 years has elapsed since the appointment of the last Commission, a new Commission shall be appointed

(a) no sooner than 8 years, and

(b) no later than 10 years

after the appointment of the last Commission.

Report to Speaker

6(1) The Commission shall, after considering any representations to it and within 9 months of the date on which the Commission is appointed, submit to the Speaker of the Legislative Assembly a report, which shall set out the area, boundaries and names of the proposed electoral divisions.

(2) On receipt of the report, the Speaker shall make the report public and publish the Commission's proposals in The Alberta Gazette as soon as possible.

(3) If the office of Speaker is vacant, the report shall be submitted to the Clerk of the Legislative Assembly, who shall comply with subsection (2).

Hearings

7(1) The Commission

(a) may before its report is submitted to the Speaker, and

(b) shall after its report has been made public,

hold public hearings at the places and times it considers appropriate to enable representations to be made by any person as to the area and boundaries of any proposed electoral division.

(2) The Commission shall give reasonable public notice of the time, place and purpose of any public hearings held by it.

Amendment of report

8(1) The Commission may, after considering any further representations made to it and within 6 months of the date it

submitted its report, submit to the Speaker any amendments to its report it considers advisable.

(2) On receipt of the report, the Speaker shall make the amendments public and publish them in The Alberta Gazette.

(3) If the office of Speaker is vacant the report shall be submitted to the Clerk of the Legislative Assembly, who shall comply with subsection (2).

Report to Assembly

9 After the Commission has complied with sections 6 to 8, the report of the Commission, together with any amendments to it, shall,

(a) if the Legislative Assembly is sitting when the report is submitted, be laid before the Assembly immediately, or

(b) if the Legislative Assembly is not then sitting, be laid before the Assembly within 7 days after the beginning of the next ensuing sitting.

New electoral divisions

10(1) If the Assembly, by resolution, approves or approves with alterations the proposals of the Commission, the Government shall, at the same session, introduce a Bill to establish new electoral divisions for Alberta in accordance with the resolution.

(2) The Bill shall be stated to come into force on Proclamation and, if enacted, shall be proclaimed in force before the holding of the next general election.

Report by Chief Electoral Officer

11 After the results of each census under the *Statistics Act* (Canada) become available, the Chief Electoral Officer shall submit a report to the Speaker indicating those electoral divisions that no longer comply with section 17 and the extent of the non-compliance.

PART 2

REDISTRIBUTION RULES

Definitions

12 In this Part,

(a) "multi-municipality electoral division" means a multi-municipality electoral division referred to in section 15;

(b) "municipality" includes, for the purposes of this Part, a Metis settlement and an Indian reserve;

(c) "single municipality electoral division" means an electoral division that consists only of part of or the whole of one municipality;

(d) "population" means the population of Alberta as determined by the most recent census available under the *Statistics Act* (Canada) at the time a Commission is appointed.

Electoral divisions

13(1) The Commission shall divide Alberta into 83 proposed single municipality electoral divisions and multi-municipality electoral divisions in accordance with this Part.

(2) In addition to the proposed single municipality electoral divisions required by section 14, all the municipalities named in section 14 may contain part or parts of one or more proposed multi-municipality electoral divisions under section 15.

Single municipality electoral divisions

14 There shall be 43 proposed single municipality electoral divisions as follows:

(a) 19 electoral divisions entirely within The City of Calgary;

(b) 17 electoral divisions entirely within The City of Edmonton;

(c) 2 electoral divisions entirely within The City of Lethbridge;

(d) one electoral division entirely within The City of Medicine Hat;

(e) one electoral division entirely within The City of Red Deer;

(f) one electoral division entirely within The City of St. Albert;

(g) one electoral division entirely within The City of Fort McMurray;

(h) one electoral division entirely within The County of Strathcona that includes the hamlet of Sherwood Park.

Multi-municipality electoral divisions

15 There shall be 40 proposed multi-municipality electoral divisions as follows:

(a) one electoral division consisting of

(i) the part of The City of Red Deer not included in a single municipality electoral division under section 14, and

(ii) all or part of one or more other municipalities;

(b) one electoral division consisting of

(i) the part of The City of Medicine Hat not included in a single municipality electoral division under section 14, and

(ii) all or part of one or more other municipalities;

(c) one electoral division consisting of

(i) the part of The City of St. Albert not included in a single municipality electoral division under section 14, and

(ii) all or part of one or more other municipalities;

(d) 2 electoral divisions, each consisting of

(i) part of The City of Grande Prairie, and

(ii) all or part of one or more other municipalities,

with all of that City being included in those 2 electoral divisions;

(e) 35 electoral divisions consisting of

(i) more than one municipality,

(ii) one or more municipalities plus parts of one or more other municipalities, or

(iii) parts of more than one municipality.

Relevant considerations

16 In determining the area to be included in and in fixing the boundaries of the proposed electoral divisions, the Commission, subject to section 17, may take into consideration any factors it considers appropriate, but shall take into consideration

(a) the Canadian Charter of Rights and Freedoms,

(b) sparsity and density of population,

(c) common community interests and community organizations, including those of Indian reserves and Metis settlements,

(d) the number of municipalities and other local authorities,

(e) geographical features, including existing road systems, and

(f) the desirability of understandable and clear boundaries.

Population of electoral divisions

17(1) The population of a proposed electoral division must not be more than 25% above nor more than 25% below the average population of all the proposed electoral divisions.

(2) Notwithstanding subsection (1), in the case of no more than 5% of the proposed electoral divisions, if the Commission is of the opinion that at least 4 of the following criteria exist in a proposed electoral division, the electoral division may have a population that is as much as 50% below the average population of all the electoral divisions:

(a) the area of the proposed electoral division exceeds 20 000 square kilometres;

(b) the total surveyed area of the proposed electoral division exceeds 15 000 square kilometres;

(c) the total length of primary and secondary highways within the proposed electoral division exceeds 1000 kilometres;

(d) the distance from the Legislature Building in Edmonton to the nearest boundary of the proposed electoral division by the most direct highway route is more than 150 kilometres;

(e) there is no town in the proposed electoral division that has a population exceeding 4000 people;

(f) due to economic factors there has been a significant loss of population in the proposed electoral division between the 2 most recent censuses available under the *Statistics Act* (Canada);

(g) to impose a higher population requirement would significantly and negatively affect the community of interests of the inhabitants of the proposed electoral division.

(3) For the purpose of subsection (2)(e), The Municipality of Crowsnest Pass is not a town.

PART 3

TRANSITIONAL

Transitional

18*(1) The Commission to be appointed during the first session of the 22nd Legislature of the Province shall be appointed during the 2nd session of the 22nd Legislature of the Province.*

(2) The Commission appointed under subsection (1) shall submit its report under section 6 nine months after this Act comes into force.

Administrative support

19*(1) The Speaker shall appoint a person who is to be responsible for providing the administrative support for the Commission appointed under section 18(1).*

(2) The Speaker shall take into account the unanimous recommendation of the Select Special Committee on Electoral Boundaries that the administrative support be provided by the Senior Administrator of the Select Special Committee.

Repeal

20 *The Electoral Boundaries Commission Act, RSA 1980 cE-4, is repealed.*

PROVINCE OF ALBERTA

ELECTORAL BOUNDARIES COMMISSION AMENDMENT ACT, 1991

(Assented to June 25, 1991)

CHAPTER 9

1991

Published by the Queen's Printer
for Alberta

Distributed by:

Publication Services
11510 Kingsway Avenue
Edmonton. T5G 2Y5
427-4952
Fax 452-0668

and

Publication Services
Main Floor, McDougall Centre
455 - 6th Street S.W.
Calgary. T2P 4E8
297-6251

$1.00

Bill 52

ELECTORAL BOUNDARIES COMMISSION AMENDMENT ACT, 1991

CHAPTER 9

(Assented to June 25, 1991)

HER MAJESTY, by and with the advice and consent of the Legislative Assembly of Alberta, enacts as follows:

1 The Electoral Boundaries Commission Act is amended by this Act.

2 Section 18(2) is repealed and the following is substituted:

(2) The Commission appointed under subsection (1) shall submit its report under section 6 on or before December 31, 1991.

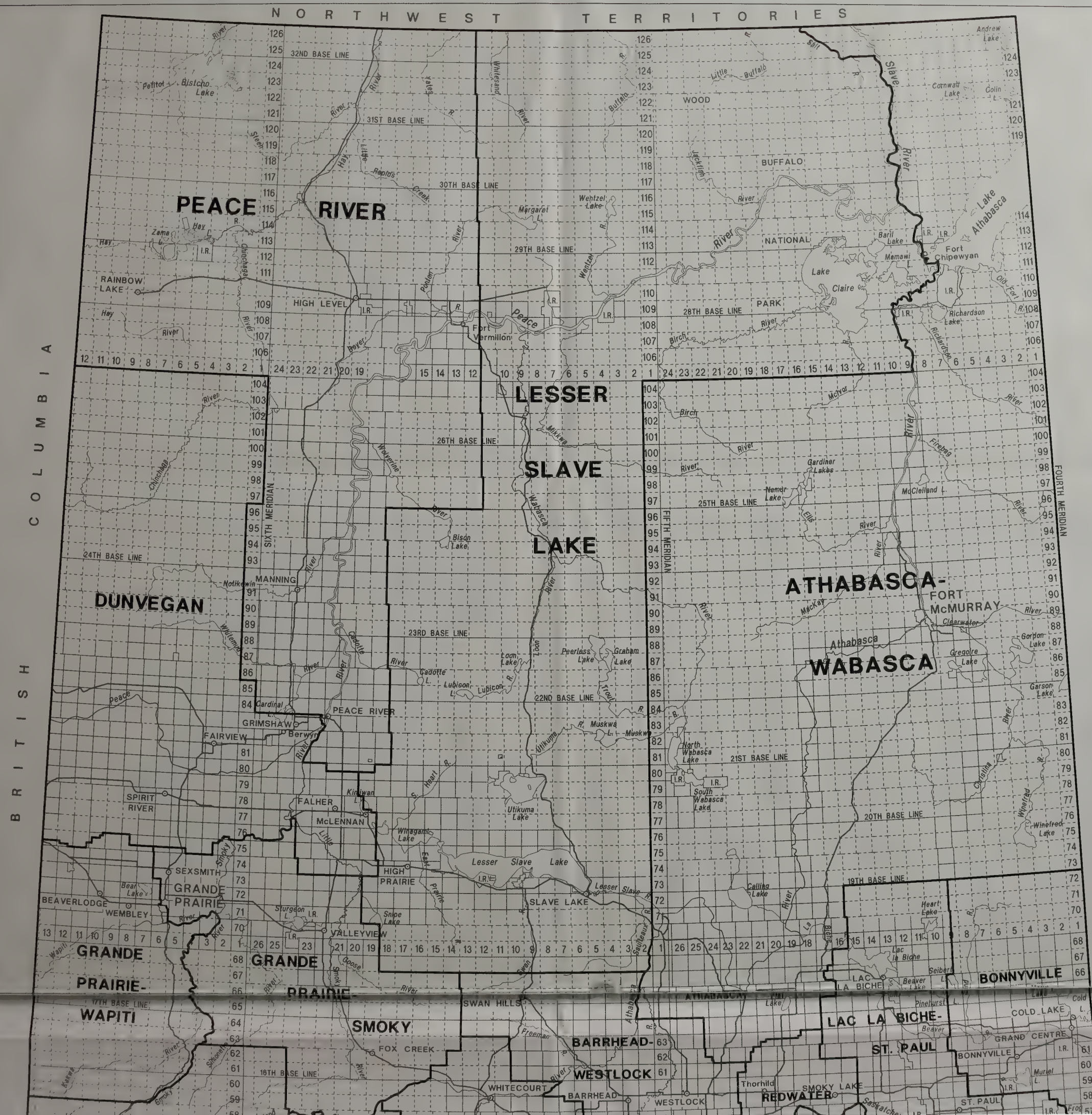
NORTHWEST TERRITORIES
BRITISH COLUMBIA
SASKATCHEWAN
PEACE RIVER
LESSER SLAVE LAKE
DUNVEGAN
ATHABASCA-WABASCA
GRANDE PRAIRIE-WAPITI
GRANDE PRAIRIE-SMOKY
BARRHEAD-WESTLOCK
LAC LA BICHE-ST. PAUL
BONNYVILLE
RAINBOW LAKE
HIGH LEVEL
Fort Vermilion
MANNING
GRIMSHAW
PEACE RIVER
FAIRVIEW
SPIRIT RIVER
FALHER
McLENNAN
HIGH PRAIRIE
SLAVE LAKE
SEXSMITH
BEAVERLODGE
WEMBLEY
VALLEYVIEW
SWAN HILLS
FOX CREEK
WHITECOURT
BARRHEAD
WESTLOCK
REDWATER
SMOKY LAKE
ST. PAUL
COLD LAKE
GRAND CENTRE
Fort McMURRAY
Fort Chipewyan
Lesser Slave Lake
Lake Athabasca
Lake Claire
NATIONAL PARK
BUFFALO
WOOD
32ND BASE LINE
31ST BASE LINE
30TH BASE LINE
29TH BASE LINE
28TH BASE LINE
26TH BASE LINE
25TH BASE LINE
24TH BASE LINE
23RD BASE LINE
22ND BASE LINE
21ST BASE LINE
20TH BASE LINE
19TH BASE LINE
17TH BASE LINE
16TH BASE LINE
SIXTH MERIDIAN
FIFTH MERIDIAN
FOURTH MERIDIAN

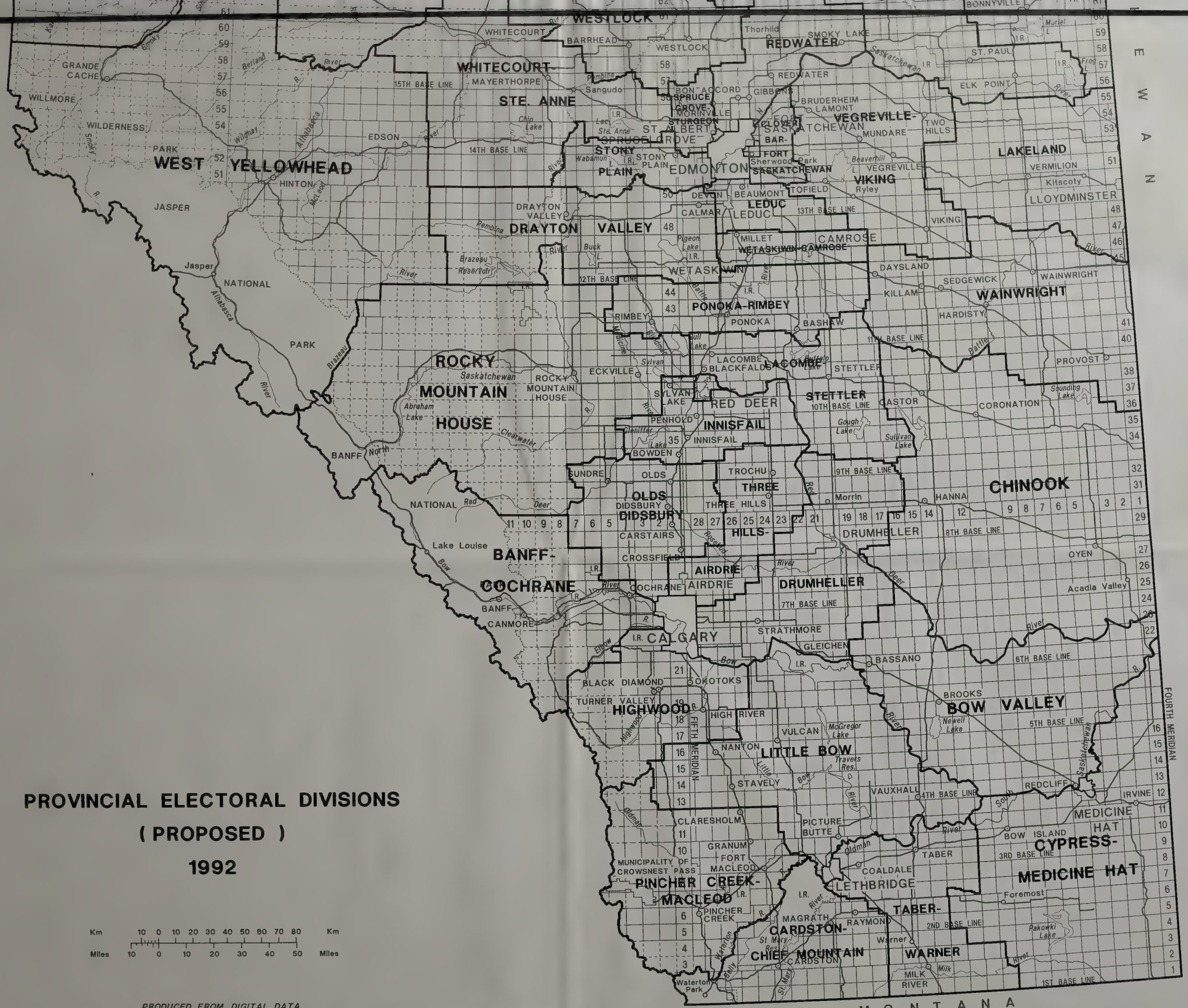

PROVINCIAL ELECTORAL DIVISIONS
(PROPOSED)
1992

Km 10 0 10 20 30 40 50 60 70 80 Km
Miles 10 0 10 20 30 40 50 Miles

PRODUCED FROM DIGITAL DATA

PRODUCED BY THE PROVINCIAL MAPPING SECTION, LAND INFORMATION SERVICES DIVISION © 1992

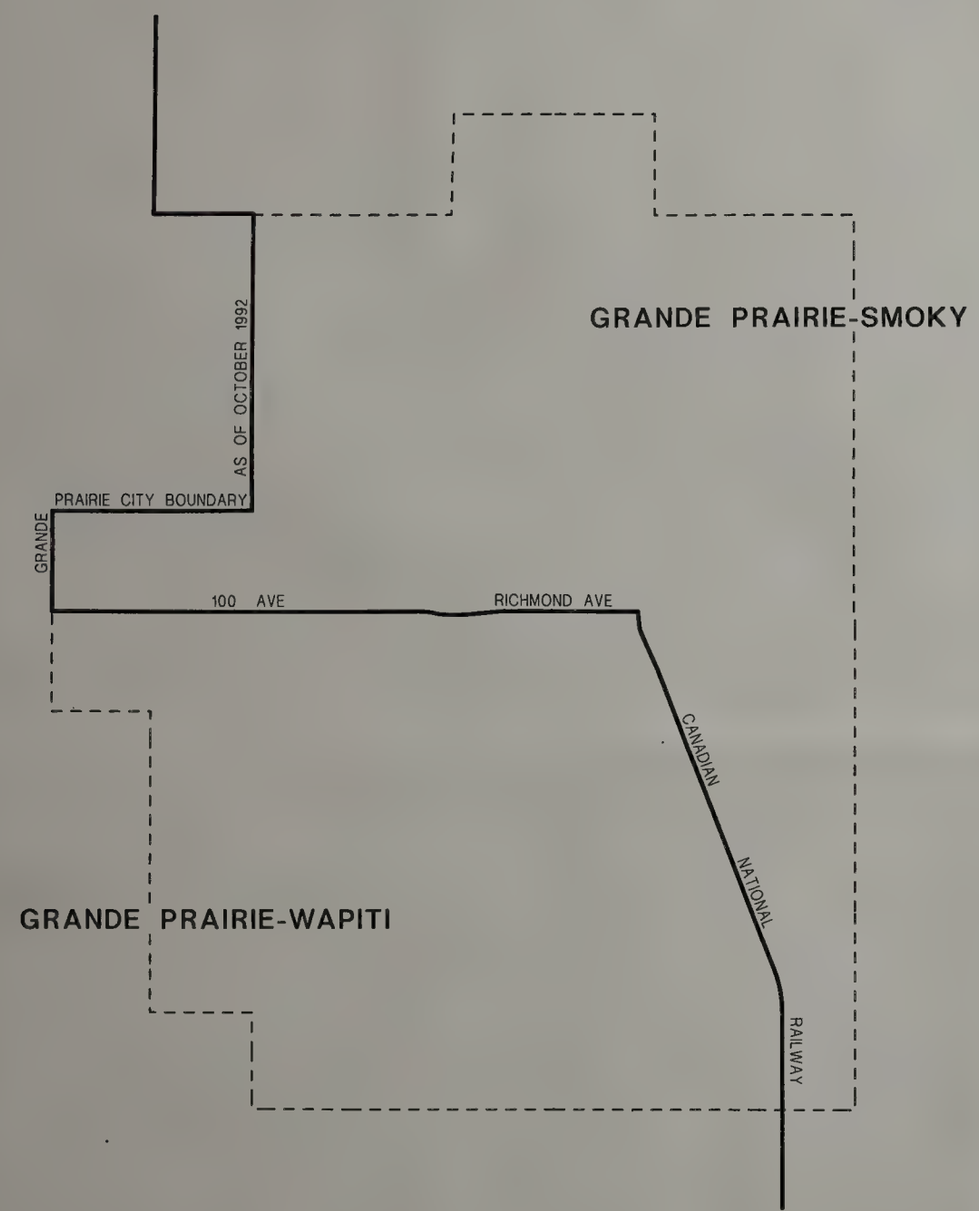

CITY OF GRANDE PRAIRIE SPLIT
IN CONJUNCTION WITH
GRANDE PRAIRIE-WAPITI AND
GRANDE PRAIRIE-SMOKY
(PROPOSED)
1992



MEDICINE HAT
PROVINCIAL ELECTORAL DIVISION
(PROPOSED)
1992

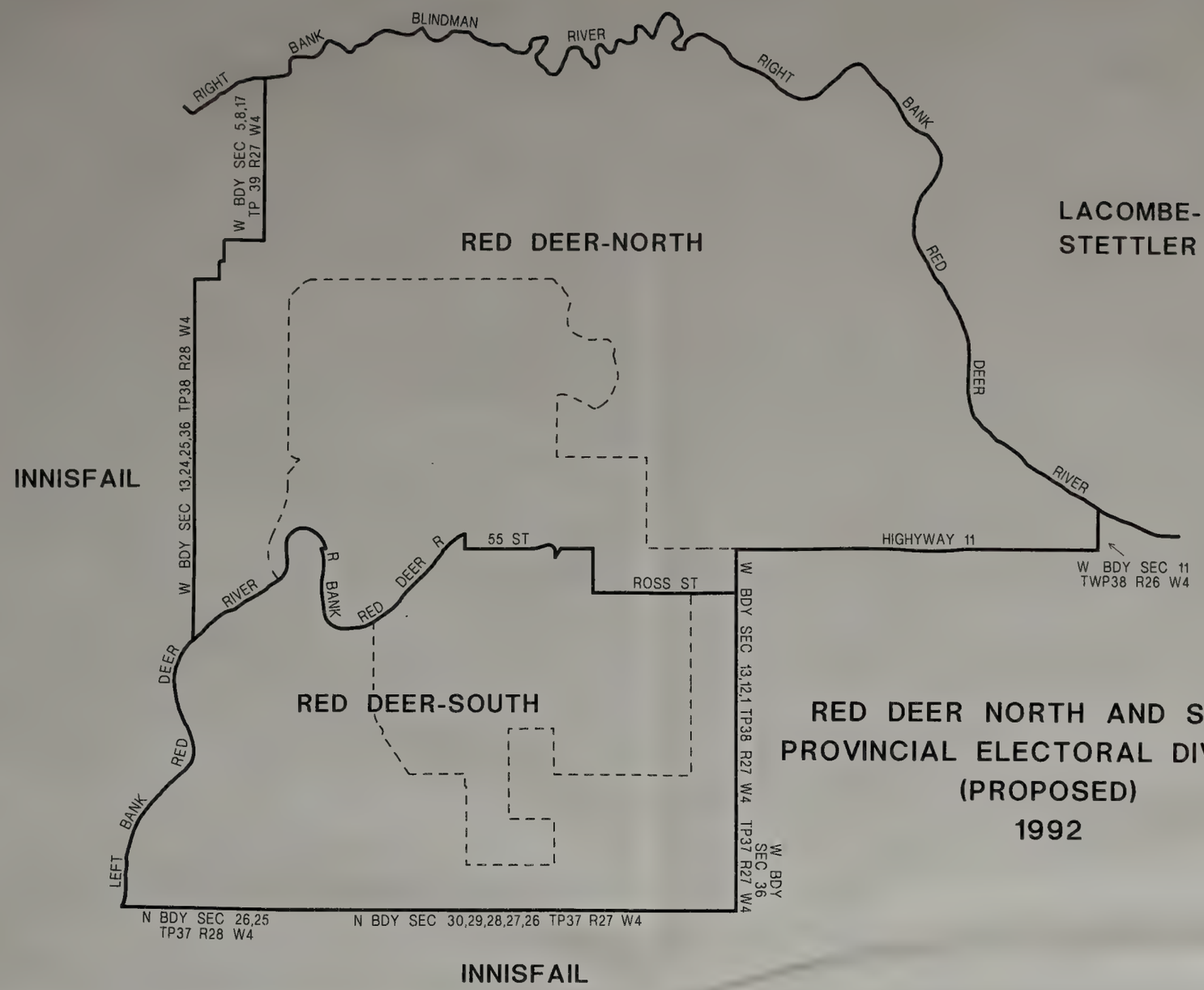

RED DEER NORTH AND SOUTH
PROVINCIAL ELECTORAL DIVISIONS
(PROPOSED)
1992

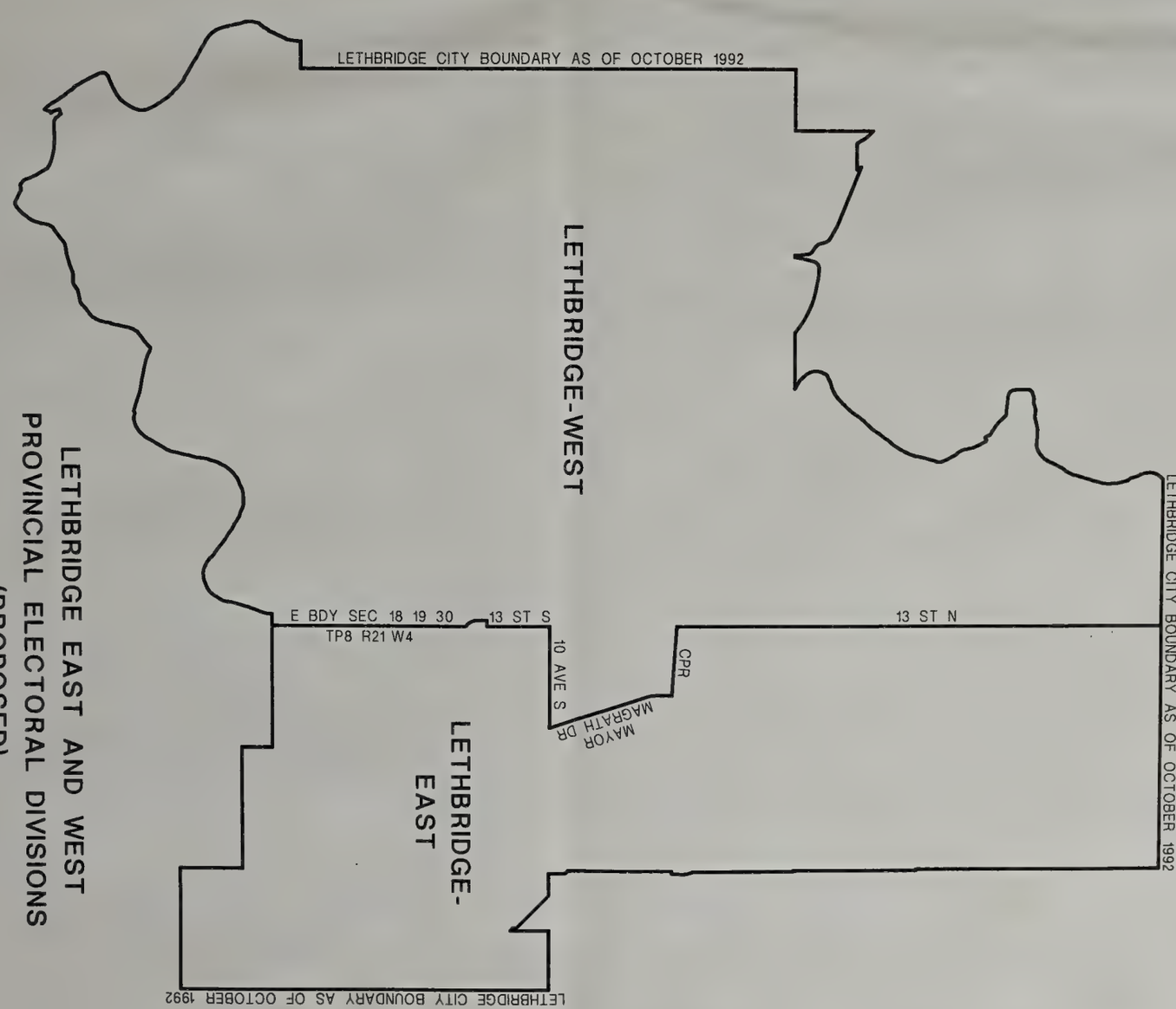

LETHBRIDGE EAST AND WEST
PROVINCIAL ELECTORAL DIVISIONS
(PROPOSED)
1992

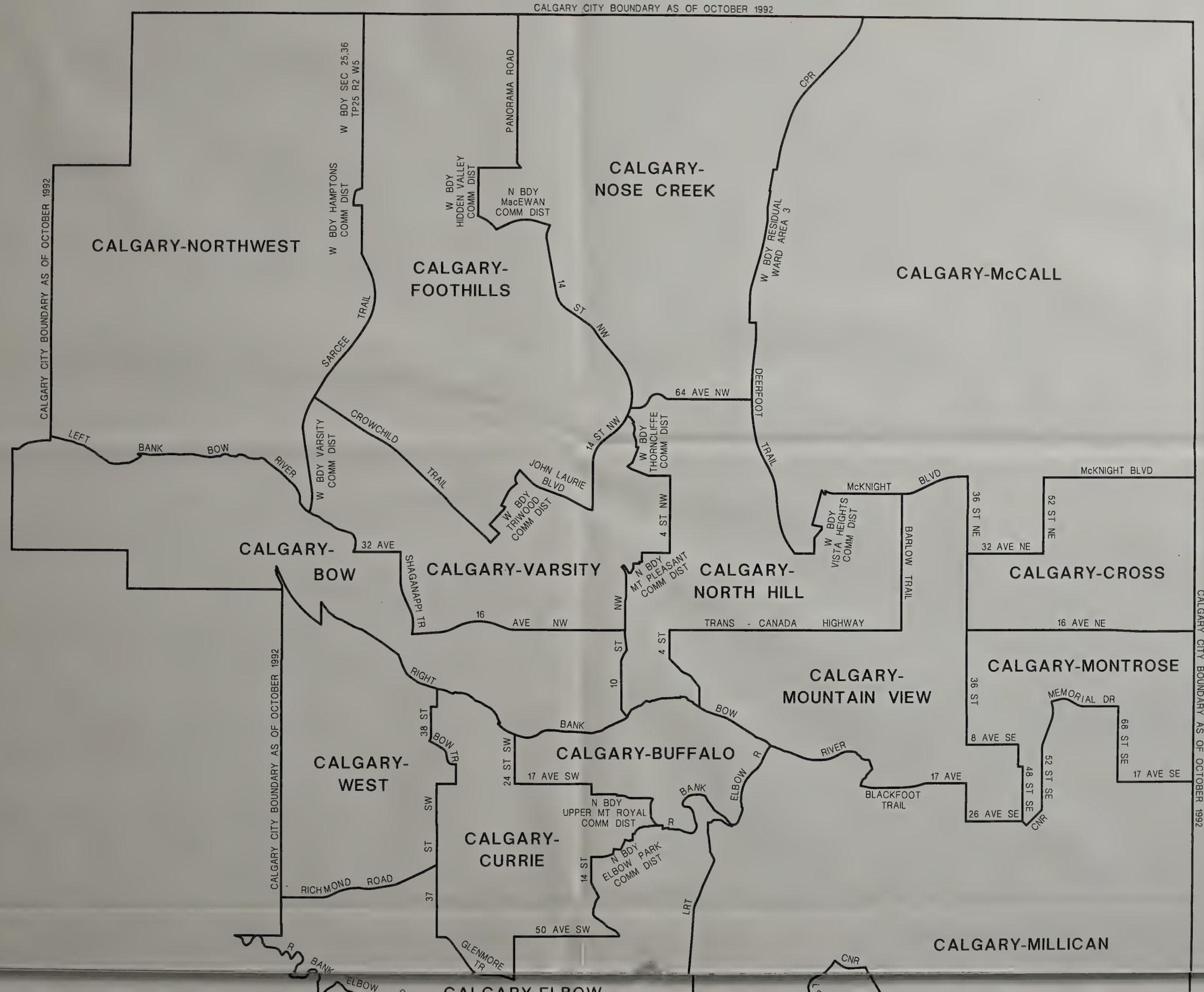
CALGARY CITY BOUNDARY AS OF OCTOBER 1992
CALGARY-NORTHWEST
CALGARY-FOOTHILLS
CALGARY-NOSE CREEK
CALGARY-McCALL
CALGARY-BOW
CALGARY-VARSITY
CALGARY-NORTH HILL
CALGARY-CROSS
CALGARY-MONTROSE
CALGARY-MOUNTAIN VIEW
CALGARY-WEST
CALGARY-BUFFALO
CALGARY-CURRIE
CALGARY-MILLICAN
W BDY SEC 25,36 TP25 R2 W5
W BDY HAMPTONS COMM DIST
PANORAMA ROAD
W BDY HIDDEN VALLEY COMM DIST
N BDY MacEWAN COMM DIST
CPR
W BDY RESIDUAL WARD AREA 3
SARCEE TRAIL
14 ST NW
64 AVE NW
DEERFOOT TRAIL
W BDY THORNCLIFFE COMM DIST
W BDY VARSITY COMM DIST
CROWCHILD TRAIL
JOHN LAURIE BLVD
W BDY TRIWOOD COMM DIST
4 ST NW
McKNIGHT BLVD
W BDY VISTA HEIGHTS COMM DIST
BARLOW TRAIL
36 ST NE
52 ST NE
32 AVE NE
32 AVE
SHAGANAPPI TR
N BDY MT PLEASANT COMM DIST
16 AVE NW
TRANS - CANADA HIGHWAY
16 AVE NE
10 ST NW
4 ST
LEFT BANK BOW RIVER
RIGHT BANK
BOW RIVER
MEMORIAL DR
8 AVE SE
68 ST SE
17 AVE SE
38 ST SW
BOW TR
24 ST SW
17 AVE SW
N BDY UPPER MT ROYAL COMM DIST
ELBOW R
17 AVE
BLACKFOOT TRAIL
26 AVE SE
48 ST SE
52 ST SE
CNR
RICHMOND ROAD
37 ST SW
14 ST
N BDY ELBOW PARK COMM DIST
LRT
50 AVE SW
GLENMORE TR
R BANK ELBOW

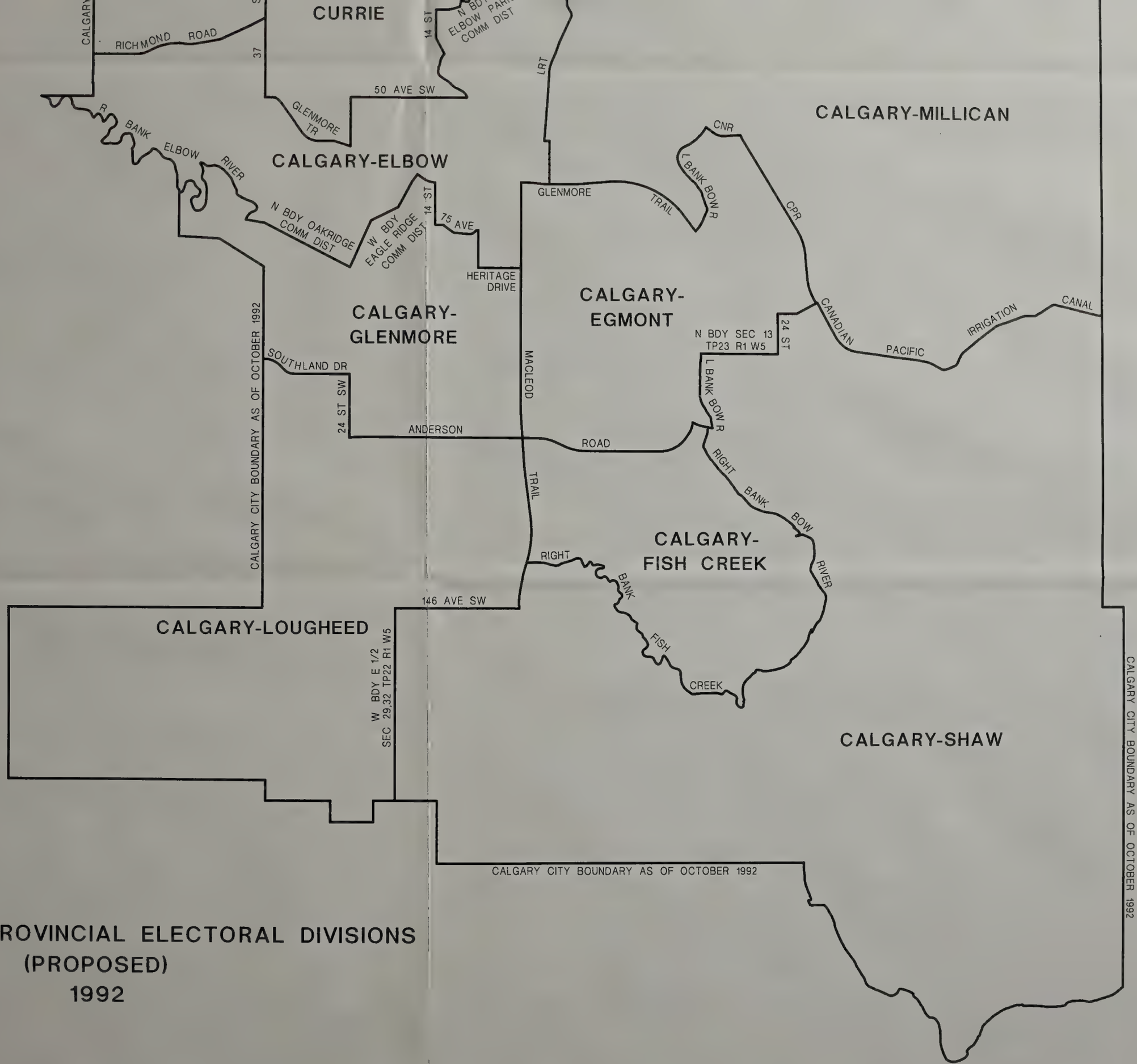

CALGARY - 20 PROVINCIAL ELECTORAL DIVISIONS
(PROPOSED)
1992

EDMONTON - 18 PROVINCIAL ELECTORAL DIVISIONS
(PROPOSED)
1992

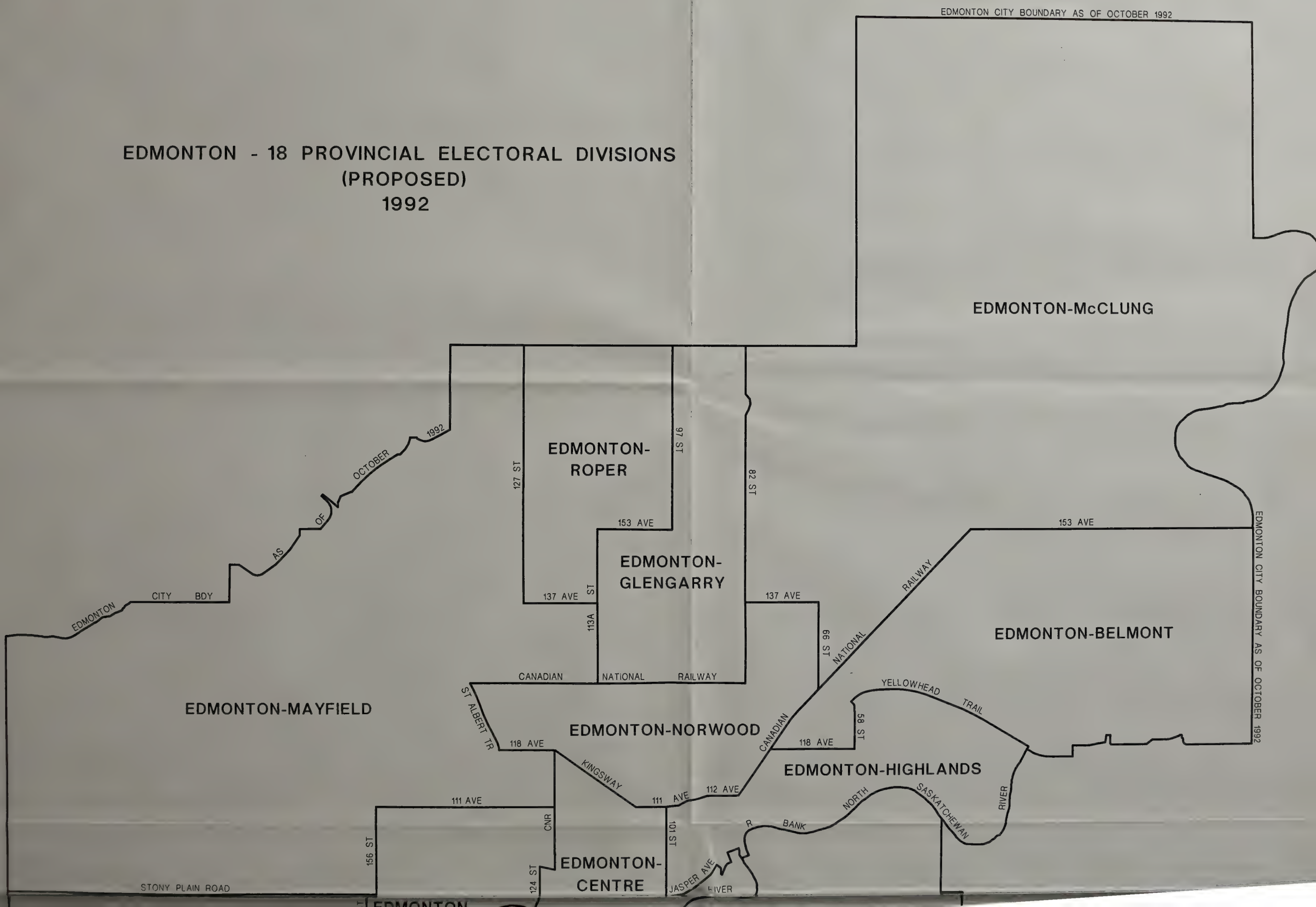

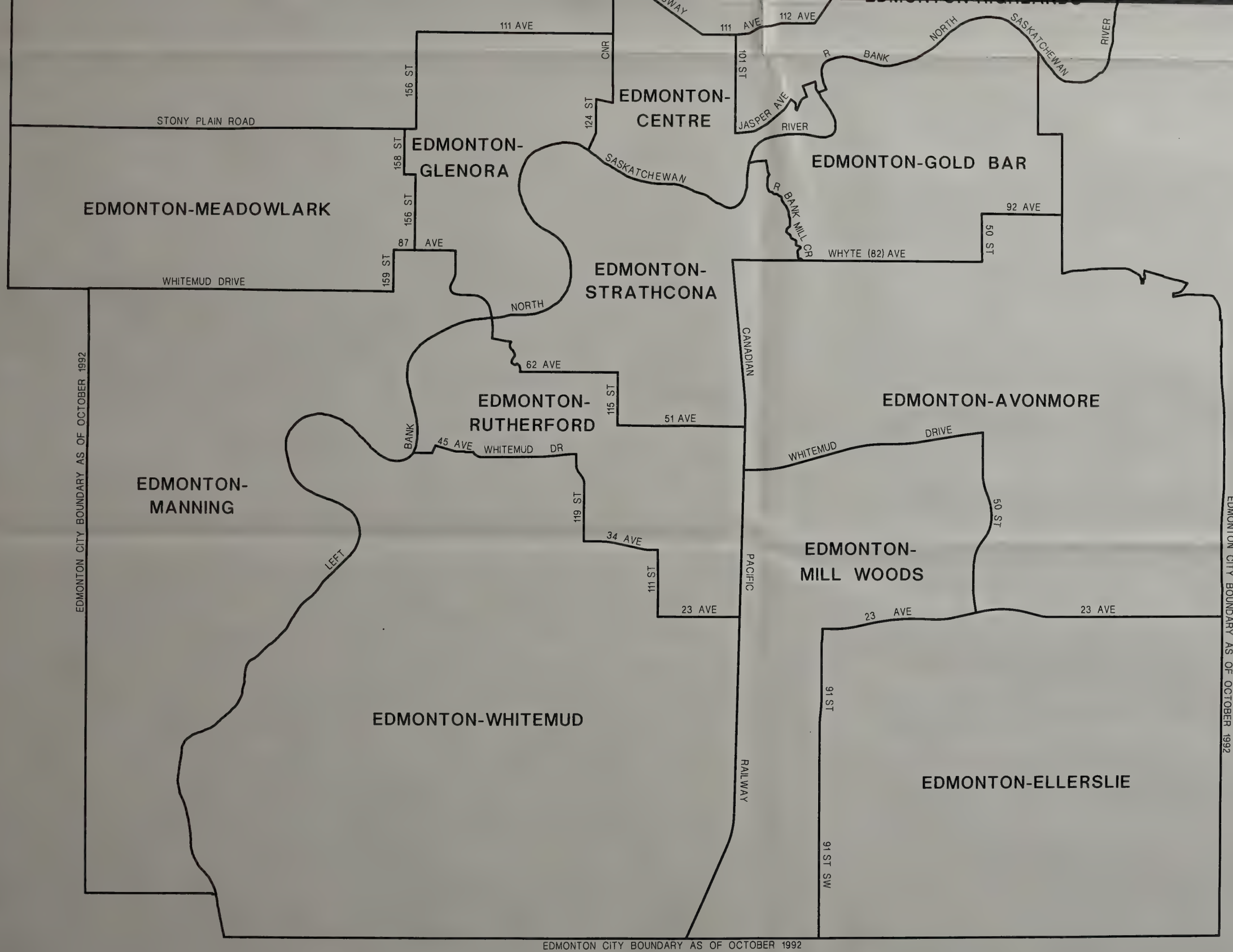
EDMONTON-CENTRE
EDMONTON-GLENORA
EDMONTON-MEADOWLARK
EDMONTON-GOLD BAR
EDMONTON-STRATHCONA
EDMONTON-RUTHERFORD
EDMONTON-AVONMORE
EDMONTON-MANNING
EDMONTON-MILL WOODS
EDMONTON-WHITEMUD
EDMONTON-ELLERSLIE
111 AVE
112 AVE
STONY PLAIN ROAD
156 ST
158 ST
159 ST
124 ST
101 ST
CNR
JASPER AVE
RIVER
NORTH SASKATCHEWAN RIVER
R BANK
SASKATCHEWAN
R BANK MILL CR
92 AVE
50 ST
WHYTE (82) AVE
87 AVE
WHITEMUD DRIVE
NORTH
62 AVE
115 ST
51 AVE
CANADIAN
BANK
45 AVE
WHITEMUD DR
WHITEMUD DRIVE
119 ST
34 AVE
111 ST
23 AVE
PACIFIC
RAILWAY
91 ST
91 ST SW
LEFT
EDMONTON CITY BOUNDARY AS OF OCTOBER 1992

SHERWOOD PARK PROVINCIAL ELECTORAL DIVISION (PROPOSED) 1992

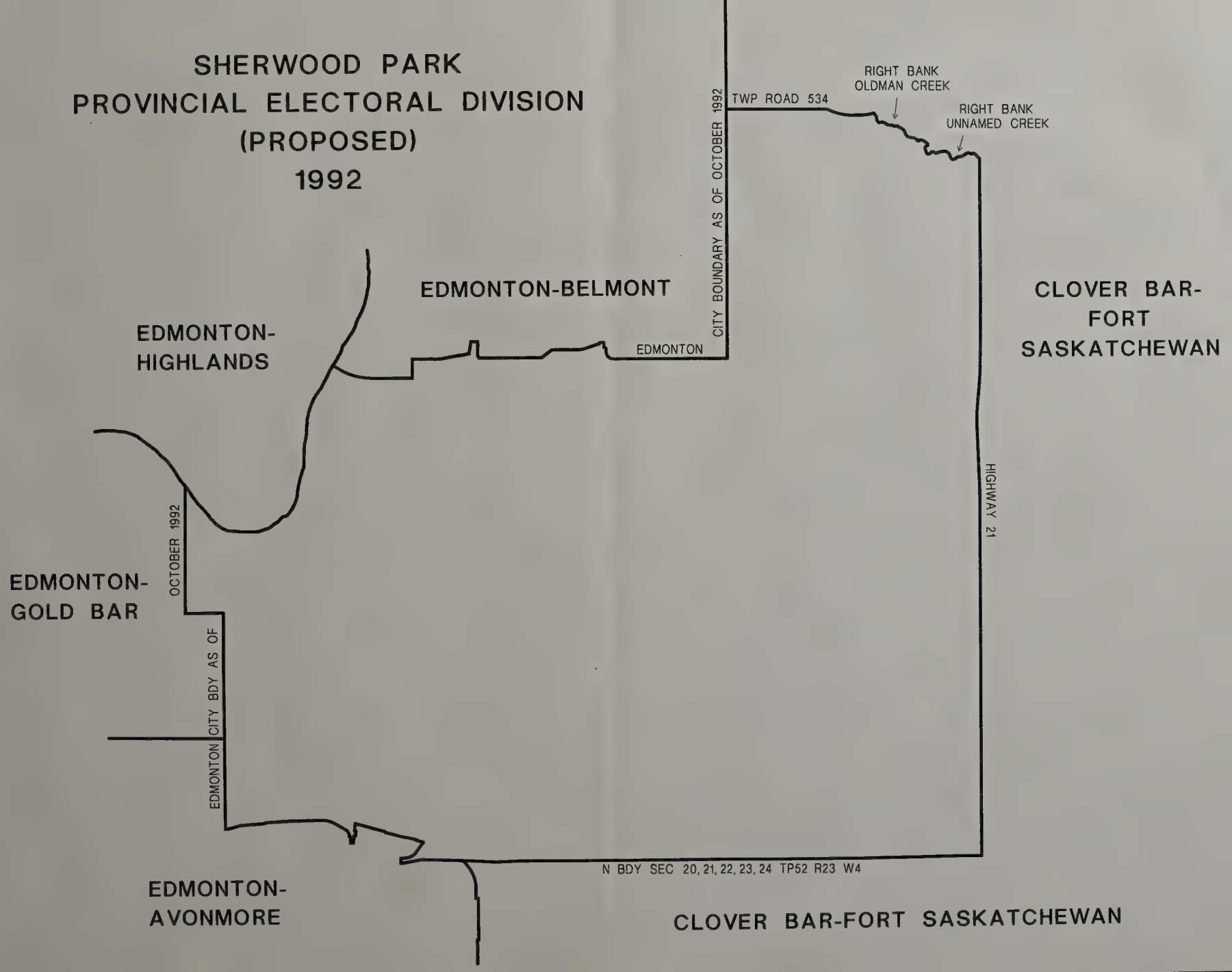

FORT McMURRAY PROVINCIAL ELECTORAL DIVISION (PROPOSED) 1992

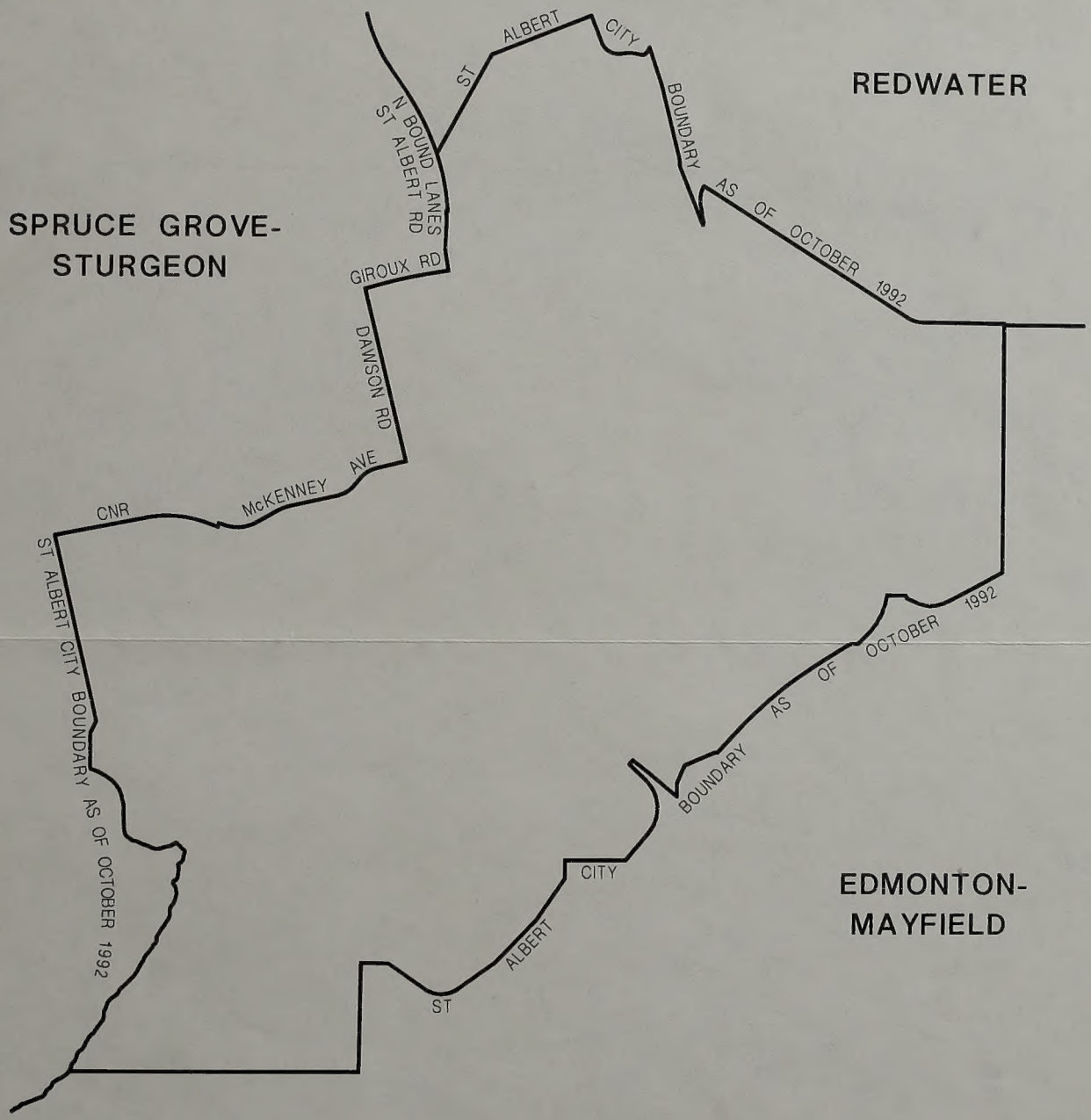

ST. ALBERT
PROVINCIAL ELECTORAL DIVISIONS
(PROPOSED)
1992

MAP POCKET